

Form 1—Vendor's statement

(Section 7 *Land and Business (Sale and Conveyancing) Act 1994*)

Contents

Preliminary

Part A—Parties and land

Part B—Purchaser's cooling off rights and proceeding with the purchase

Part C—Statement with respect to required particulars

Part D—Certificate with respect to prescribed inquiries by registered agent

Schedule

Preliminary

To the purchaser:

The purpose of a statement under section 7 of the *Land and Business (Sale and Conveyancing) Act 1994* is to put you on notice of certain particulars concerning the land to be acquired.

If you intend to carry out building work on the land, change the use of the land or divide the land, you should make further inquiries to determine whether this will be permitted. For example, building work may not be permitted on land not connected to a sewerage system or common drainage scheme if the land is near a watercourse, dam, bore or the River Murray and Lakes.

The *Aboriginal Heritage Act 1988* protects any Aboriginal site or object on the land. Details of any such site or object may be sought from the "traditional owners" as defined in that Act.

If you desire additional information, it is up to you to make further inquiries as appropriate.

Instructions to the vendor for completing this statement:

means the Part, Division, particulars or item may not be applicable.

If it is applicable, ensure the box is ticked and complete the Part, Division, particulars or item.

If it is not applicable, ensure the box is empty or strike out the Part, Division, particulars or item. Alternatively, the Part, Division, particulars or item may be omitted, but not in the case of an item or heading in the table of particulars in Division 1 of the Schedule that is required by the instructions at the head of that table to be retained as part of this statement.

** means strike out or omit the option that is not applicable.*

All questions must be answered with a YES or NO (inserted in the place indicated by a rectangle or square brackets below or to the side of the question).

If there is insufficient space to provide any particulars required, continue on attachments.

Part A—Parties and land

- 1 Purchaser: **AMBER CORAL DALES AND MATTHEW KEVIN FOSTER**
 Address: **15 EVELYN STURT DRIVE WILLUNGA SA 5172**
- 2 Purchaser's registered agent: **NOT APPLICABLE**
 Address:
- 3 Vendor: **TREVOR JOHN WILLSON AND GIOVANNI PAULO BERTUZZI**
 Address: **85 BANGOR ROAD WILLUNGA SOUTH SA 5172**
- 4 Vendor's registered agent: **Ouwens Casserly Real Estate Pty. Ltd.**
 Address: **210 Greenhill Road Eastwood SA 5063**
- 5 Date of contract (if made before this statement is served): **15/11/2025**
- 6 Description of the land: **85 BANGOR ROAD WILLUNGA SOUTH SA 5172 BEING THE WHOLE OF THE LAND COMPRISED IN CERTIFICATE OF TITLE REGISTER BOOK VOLUME 5292 FOLIO 140 BEING ALLOTMENT 54 DEPOSITED PLAN 43202 IN THE AREA NAMED WILLUNGA SOUTH HUNDRED OF WILLUNGA**

Part B—Purchaser's cooling-off rights and proceeding with the purchaser

To the purchaser:

Right to cool-off (section 5)

1—Right to cool-off and restrictions on that right

You may notify the vendor of your intention not to be bound by the contract for the sale of the land UNLESS—

- (a) you purchased by auction; or
- (b) you purchased on the same day as you, or some person on your behalf, bid at the auction of the land; or
- (c) you have, before signing the contract, received independent advice from a legal practitioner and the legal practitioner has signed a certificate in the prescribed form as to the giving of that advice; or
- (d) you are a body corporate and the land is not residential land; or
- (e) the contract is made by the exercise of an option to purchase not less than 5 clear business days after the grant of the option and not less than 2 clear business days after service of this form; or
- (f) the sale is by tender and the contract is made not less than 5 clear business days after the day fixed for the closing of tenders and not less than 2 clear business days after service of this form; or
- (g) the contract also provides for the sale of a business that is not a small business.

2—Time for service

The cooling-off notice must be served—

- (a) if this form is served on you before the making of the contract—before the end of the second clear business day after the day on which the contract was made; or
- (b) if this form is served on you after the making of the contract—before the end of the second clear business day from the day on which this form is served.

However, if this form is not served on you at least 2 clear business days before the time at which settlement takes place, the cooling-off notice may be served at any time before settlement.

3—Form of cooling-off notice

The cooling-off notice must be in writing and must be signed by you.

4—Methods of service

The cooling-off notice must be—

- (a) given to the vendor personally; or
- (b) posted by registered post to the vendor at the following address:
85 BANGOR ROAD WILLUNGA SOUTH SA 5172
 (being the vendor's last known address); or
- (c) transmitted by fax or email to the following fax number or email address:
EMAIL: NICKV@OCRE.COM.AU JOHNL@OCRE.COM.AU
 (being a number or address provided to you by the vendor for the purpose of service of the notice); or
- (d) left for the vendor's agent (with a person apparently responsible to the agent) at, or posted by registered post to the agent at, the following address:
210 GREENHILL ROAD EASTWOOD SA 5063
 (being the agent's address for service under the *Land Agents Act 1994*)

Note—Section 5(3) of the *Land and Business (Sale and Conveyancing) Act 1994* places the onus of proving the giving of the cooling-off notice on the purchaser. It is therefore strongly recommended that—

- (a) if you intend to serve the notice by leaving it for the vendor's agent at the agent's address for service or an address nominated by the agent, you obtain an acknowledgment of service of the notice in writing;
- (b) if you intend to serve the notice by fax or email, you obtain a record of the transmission of the fax or email.

5—Effect of service

If you serve such cooling-off notice on the vendor, the contract will be taken to have been rescinded at the time when the notice was served. You are then entitled to the return of any money you paid under the contract other than—

- (a) the amount of any deposit paid if the deposit did not exceed \$100; or
- (b) an amount paid for an option to purchase the land.

Proceeding with the purchase

If you wish to proceed with the purchase—

- (a) it is strongly recommended that you take steps to make sure your interest in the property is adequately insured against loss or damage;
- (b) pay particular attention to the provisions in the contract as to time of settlement - it is essential that the necessary arrangements are made to complete the purchase by the agreed date - if you do not do so, you may be in breach of the contract;
- (c) you are entitled to retain the solicitor or registered conveyancer of your choice.

Part C—Statement with respect to required particulars

(section 7(1))

To the purchaser:

We, TREVOR JOHN WILLSON AND GIOVANNI PAULO BERTUZZI,
Of 85 BANGOR ROAD WILLUNGA SOUTH SA 5172 being the vendors in relation to the
transaction state that the Schedule contains all particulars required to be given to you
pursuant to section 7(1) of the *Land and Business (Sale and Conveyancing) Act 1994*

Date: 25 / 11 / 2025 25 / 11 / 2025

Trevor Willson Giovanni Bertuzzi

Signed:

Part D—Certificate with respect to prescribed inquiries by registered agent

(section 9)

To the purchaser:

I, LISA MARIE AMABILI of 147 FROME STREET ADELAIDE SA 5000

certify that the responses to the inquiries made pursuant to section 9 of the *Land and Business (Sale and Conveyancing) Act 1994* confirm the completeness and accuracy of the
particulars set out in the Schedule.

Exceptions: NIL

Date: 24/11/2025

Amabili

Signed:

Person authorised to act on behalf of Vendor's agent (pursuant to the agent's written
authority)

Schedule—Division 1—Particulars of mortgages, charges and prescribed encumbrances affecting the land

(section 7(1)(b))

Note—

Section 7(3) of the Act provides that this statement need not include reference to charges arising from the imposition of rates or taxes less than 12 months before the date of service of the statement.

Where a mortgage, charge or prescribed encumbrance referred to in column 1 of the table below is applicable to the land, the particulars in relation to that mortgage, charge or prescribed encumbrance required by column 2 of the table must be set out in the table (in accordance with the instructions in the table) unless—

- (a) there is an attachment to this statement and—
 - (i) all the required particulars are contained in that attachment; and
 - (ii) the attachment is identified in column 2; and
 - (iii) if the attachment consists of more than 2 sheets of paper, those parts of the attachment that contain the required particulars are identified in column 2; or
- (b) the mortgage, charge or prescribed encumbrance—
 - (i) is one of the following items in the table:
 - (A) under the heading 1. General—
 - 1.1 Mortgage of land
 - 1.4 Lease, agreement for lease, tenancy agreement or licence
 - 1.5 Caveat
 - 1.6 Lien or notice of a lien
 - (B) under the heading 36. Other charges—
 - 36.1 Charge of any kind affecting the land (not included in another item); and
 - (ii) is registered on the certificate of title to the land; and
 - (iii) is to be discharged or satisfied prior to or at settlement.

Table of particulars

Column 1

Column 2

Column
3

[If an item is applicable, ensure that the box for the item is ticked and complete the item.]

[If an item is not applicable, ensure that the box for the item is empty or else strike out the item or write "NOT APPLICABLE" or "N/A" in column 1. Alternatively, the item and any inapplicable heading may be omitted, but not in the case of—

- (a) the heading "1. General" and items 1.1, 1.2, 1.3 and 1.4; and
- (b) the heading "5. Development Act 1993 (repealed)" and item 5.1; and
- (c) the heading "6. Repealed Act conditions" and item 6.1; and
- (d) the heading "29. Planning, Development and Infrastructure Act 2016" and items 29.1 and 29.2,

which must be retained as part of this statement whether applicable or not.]

[If an item is applicable, all particulars requested in column 2 must be set out in the item unless the Note preceding this table otherwise permits. Particulars requested in bold type must be set out in column 3 and all other particulars must be set out in column 2.]

[If there is more than 1 mortgage, charge or prescribed encumbrance of a kind referred to in column 1, the particulars requested in column 2 must be set out for each such mortgage, charge or prescribed encumbrance.]

[If requested particulars are set out in the item and then continued on an attachment due to insufficient space, identify the attachment in the place provided in column 2. If all of the requested particulars are contained in an attachment (instead of in the item) in accordance with the Note preceding this table, identify the attachment in the place provided in column 2 and (if required by the Note) identify the parts of the attachment that contain the particulars.]

1. General

1.1	Mortgage of land NOT APPLICABLE	<p><i>Is this item applicable?</i></p> <p><i>Will this be discharged or satisfied prior to or at settlement?</i></p> <p><i>Are there attachments?</i></p> <p>Number of mortgage (if registered):</p> <p>Name of mortgagee:</p>	
1.2	Easement (whether over the land or annexed to the land) Note— "Easement" includes rights of way and party wall rights *REFER PROPERTY INTEREST REPORT: NOTATION IN RESPECT OF STATUTORY EASEMENTS – THIS NOTICE DOES NOT NECESSARILY IMPLY THAT ANY STATUTORY OR OTHER EASEMENT EXISTS	<p><i>Is this item applicable?</i></p> <p><i>Will this be discharged or satisfied prior to or at settlement?</i></p> <p><i>Are there attachments?</i> PROPERTY INTEREST REPORT – STATUTORY EASEMENTS</p> <p>Description of land subject to easement: PORTION OF THE LAND IN THE SAID CERTIFICATE OF TITLE</p> <p>Nature of easement: STATUTORY EASEMENTS</p> <p>Are you aware of any encroachment on the easement? NO</p> <p>If YES, give details:</p> <p>If there is an encroachment, has approval for the encroachment been given? N/A</p> <p>If YES, give details:</p>	<p>YES*</p> <p>NO</p> <p>YES</p>

<p>Easement (whether over the land or annexed to the land)</p>	<p><i>Is this item applicable?</i></p> <p><i>Will this be discharged or satisfied prior to or at settlement?</i></p>	<p>YES</p> <p>NO</p>
<p>Note— "Easement" includes rights of way and party wall rights</p>	<p><i>Are there attachments?</i> CERTIFICATE OF TITLE AND T 1606064</p> <p>REFER TO THE LAND MARKED B ON THE CERTIFICATE OF TITLE</p>	<p>YES</p>
	<p>Description of land subject to easement: PORTION OF THE LAND MARKED B ON THE CERTIFICATE OF TITLE</p> <p>Nature of easement: SUBJECT TO EASEMENT(S) OVER THE LAND MARKED B TO ELECTRICITY TRUST OF SOUTH AUSTRALIA (T1606064)</p> <p>Are you aware of any encroachment on the easement? NO</p> <p>If YES, give details:</p> <p>If there is an encroachment, has approval for the encroachment been given? N/A</p> <p>If YES, give details:</p>	
<p>1.3 Restrictive covenant NOT APPLICABLE</p>	<p><i>Is this item applicable?</i></p> <p><i>Will this be discharged or satisfied prior to or at settlement?</i></p> <p><i>Are there attachments?</i></p> <p>Nature of restrictive covenant:</p> <p>Name of person in whose favour restrictive covenant operates:</p> <p>Does the restrictive covenant affect the whole of the land being acquired? If NO, give details:</p> <p>Does the restrictive covenant affect land other than that being acquired?</p>	
<p>1.4 Lease, agreement for lease, tenancy agreement or licence (The information does not include information about any sublease or subtenancy. That information may be sought by the purchaser from the lessee or tenant or sublessee or subtenant.) NOT APPLICABLE</p>	<p><i>Is this item applicable?</i></p> <p><i>Will this be discharged or satisfied prior to or at settlement?</i></p> <p><i>Are there attachments?</i></p> <p>Names of parties:</p> <p>Period of lease, agreement for lease etc:</p> <p>Amount of rent or licence fee:</p> <p>Is the lease, agreement for lease etc in writing?</p> <p>If the lease or licence was granted under an Act relating to the disposal of Crown lands, specify—</p> <p>(a) the Act under which the lease or licence was granted:</p> <p>(b) the outstanding amounts due (including any interest or penalty):</p>	

5. Development Act 1993			
5.1	section 42—Condition (that continues to apply) of a development authorisation	<i>Is this item applicable?</i>	YES*
		<i>Will this be discharged or satisfied prior to or at settlement?</i>	NO
		<i>Are there attachments?</i> LOCAL GOVERNMENT (COUNCIL) SEARCH DEVELOPMENT ACT 1993 (REPEALED) SECTION 42 AND AUTHORISATIONS, AND STATE PLANNING COMMISSION RESPONSE DATED 24/11/2025	YES
*APPLICABLE IN REGARD TO LOCAL GOVERNMENT (COUNCIL) SEARCH SECTION 42 ONLY		Condition(s) of authorisation: REFER LOCAL GOVERNMENT (COUNCIL) SEARCH DEVELOPMENT ACT 1993 (REPEALED) SECTION 42 AND AUTHORISATIONS	
6. Repealed Act conditions			
6.1	Condition (that continues to apply) of an approval or authorisation granted under the Building Act 1971 (repealed), the City of Adelaide Development Control Act 1976 (repealed), the Planning Act 1982 (repealed) or the Planning and Development Act 1967 (repealed) *APPLICABLE IN REGARD TO STATE PLANNING COMMISSION RESPONSE DATED 24/11/2025	<i>Is this item applicable?</i>	YES
		<i>Will this be discharged or satisfied prior to or at settlement?</i>	NO
		<i>Are there attachments?</i> LOCAL GOVERNMENT (COUNCIL) SEARCH PLANNING ACT 1982 (REPEALED), BUILDING ACT 1971 (REPEALED), PLANNING AND DEVELOPMENT ACT 1966 (REPEALED), AND STATE PLANNING COMMISSION RESPONSE DATED 24/11/2025	YES
Nature of condition(s): REFER STATE PLANNING COMMISSION RESPONSE DATED 24/11/2025			
29. Planning, Development and Infrastructure Act 2016			
29.1	Part 5- Planning and Design Code	<i>Is this item applicable?</i>	YES
		<i>Will this be discharged or satisfied prior to or at settlement?</i>	NO
		<i>Are there attachments?</i> LOCAL GOVERNMENT (COUNCIL) SEARCH PLANNING, DEVELOPMENT AND INFRASTRUCTURE ACT 2016 PART 5 – PLANNING AND DESIGN CODE	YES
Title or other brief description of zone, subzone and overlay in which the land is situated (as shown in the Planning and Design Code): ZONE: HILLS FACE (HF) SUBZONE: NIL ZONING OVERLAYS: REFER LOCAL GOVERNMENT (COUNCIL) SEARCH ZONING OVERLAYS			
Is there a State heritage place on the land or is the land situated in a State heritage area? NO			
Is the land designated as a local heritage place? NO			
Is there a tree or stand of trees declared in Part 10 of the Planning and Design Code to be a significant tree or trees on the land? NO			

Is there a current amendment to the Planning and Design Code released for public consultation by a designated entity on which consultation is continuing or on which consultation has ended but whose proposed amendment has not yet come into operation: **YES**

Note - For further information about the Planning and Design Code visit <https://code.plan.sa.gov.au>

29.2 section 127—Condition (that continues to apply) of a development authorisation
NOT APPLICABLE

Is this item applicable?

Will this be discharged or satisfied prior to or at settlement?

Are there attachments: LOCAL GOVERNMENT (COUNCIL) **YES**
 SEARCH SECTION 127 AND STATE PLANNING
 COMMISSION RESPONSE DATED 24/11/2025

Date of authorisation:

Name of relevant authority that granted authorisation:

Condition(s) of authorisation:

Annexures

The following documents are annexed hereto -

Property Interest Report

Copy of certificate(s) of title to the land

Local Government (Council) Search

SA Water, Emergency Service Levy and Land Tax Searches

T1606064

State Planning Commission response dated 24/11/2025

Form R3 – Buyers Information Notice

Acknowledgement of Receipt

*I/We, the abovenamed Purchaser(s), hereby acknowledge having received this day this Statement under section 7 under the *Land and Business (Sale and Conveyancing) Act* with the annexures as set out above.

Dated this _____ day of _____ 2025

Signed: _____

Purchaser(s)

Property Interest Report

Provided by Land Services SA on behalf of the South Australian Government

Title Reference	CT 5292/140	Reference No. 2731560
Registered Proprietors	T J*WILLSON & ANR	Prepared 17/11/2025 19:02
Address of Property	85 BANGOR ROAD, WILLUNGA SOUTH, SA 5172	
Local Govt. Authority	CITY OF ONKAPARINGA	
Local Govt. Address	POST OFFICE BOX 1, NOARLUNGA CENTRE, SA 5168	

This report provides information that may be used to complete a Form 1 as prescribed in the *Land and Business (Sale and Conveyancing) Act 1994*

Table of Particulars

Particulars of mortgages, charges and prescribed encumbrances affecting the land as identified in Division 1 of the Schedule to Form 1 as described in the Regulations to the *Land and Business (Sale and Conveyancing) Act 1994*

All enquiries relating to the Regulations or the Form 1 please contact Consumer & Business Services between 8:30 am and 5:00 pm on 131 882 or via their website www.cbs.sa.gov.au

Prescribed encumbrance Particulars (Particulars in bold indicates further information will be provided)

1. General

- | | | |
|-----|--|--|
| 1.1 | Mortgage of land
<i>[Note - Do not omit this item. The item and its heading must be included in the statement even if not applicable.]</i> | Refer to the Certificate of Title |
| 1.2 | Easement
(whether over the land or annexed to the land)

Note--"Easement" includes rights of way and party wall rights

<i>[Note - Do not omit this item. The item and its heading must be included in the statement even if not applicable.]</i> | Refer to the Certificate of Title |
| 1.3 | Restrictive covenant

<i>[Note - Do not omit this item. The item and its heading must be included in the statement even if not applicable.]</i> | Refer to the Certificate of Title for details of any restrictive covenants as an encumbrance |
| 1.4 | Lease, agreement for lease, tenancy agreement or licence
(The information does not include information about any sublease or subtenancy. That information may be sought by the purchaser from the lessee or tenant or sublessee or subtenant.)

<i>[Note - Do not omit this item. The item and its heading must be included in the statement even if not applicable.]</i> | Refer to the Certificate of Title

also

Contact the vendor for these details |
| 1.5 | Caveat | Refer to the Certificate of Title |
| 1.6 | Lien or notice of a lien | Refer to the Certificate of Title |
- ### 2. Aboriginal Heritage Act 1988
- | | | |
|-----|---|---|
| 2.1 | section 9 - Registration in central archives of an Aboriginal site or object | Aboriginal Affairs and Reconciliation in AGD has no registered entries for Aboriginal sites or objects affecting this title |
| 2.2 | section 24 - Directions prohibiting or restricting access to, or activities on, a site or | Aboriginal Affairs and Reconciliation in AGD has no record of any direction affecting this title |

an area surrounding a site

- 2.3 Part 3 Division 6 - Aboriginal heritage agreement

Aboriginal Affairs and Reconciliation in AGD has no record of any agreement affecting this title

also

Refer to the Certificate of Title

3. ***Burial and Cremation Act 2013***

- 3.1 section 8 - Human remains interred on land

Births, Deaths and Marriages in AGD has no record of any gravesites relating to this title

also

contact the vendor for these details

4. ***Crown Rates and Taxes Recovery Act 1945***

- 4.1 section 5 - Notice requiring payment

Crown Lands Program in DEW has no record of any notice affecting this title

5. ***Development Act 1993 (repealed)***

- 5.1 section 42 - Condition (that continues to apply) of a development authorisation

State Planning Commission in the Department for Housing and Urban Development will respond with details relevant to this item

[Note - Do not omit this item. The item and its heading must be included in the statement even if not applicable.]

also

Contact the Local Government Authority for other details that might apply

- 5.2 section 50(1) - Requirement to vest land in a council or the Crown to be held as open space

State Planning Commission in the Department for Housing and Urban Development has no record of any conditions that continue to apply, affecting this title

also

Contact the Local Government Authority for other details that might apply

- 5.3 section 50(2) - Agreement to vest land in a council or the Crown to be held as open space

State Planning Commission in the Department for Housing and Urban Development has no record of any conditions that continue to apply, affecting this title

also

Contact the Local Government Authority for other details that might apply

- 5.4 section 55 - Order to remove or perform work

State Planning Commission in the Department for Housing and Urban Development has no record of any order or notice affecting this title

also

Contact the Local Government Authority for other details that might apply

- 5.5 section 56 - Notice to complete development

State Planning Commission in the Department for Housing and Urban Development has no record of any order or notice affecting this title

also

Contact the Local Government Authority for other details that might apply

- 5.6 section 57 - Land management agreement

Refer to the Certificate of Title

- 5.7 section 60 - Notice of intention by building owner

Contact the vendor for these details

- 5.8 section 69 - Emergency order

State Planning Commission in the Department for Housing and Urban Development has no record of any order affecting this title

also

Contact the Local Government Authority for other details that might apply

- 5.9 section 71 - Fire safety notice

Building Fire Safety Committee in the Department for Housing and Urban Development has no record of any notice affecting this title

- | | | |
|------|--|---|
| 5.10 | section 84 - Enforcement notice | State Planning Commission in the Department for Housing and Urban Development has no record of any conditions that continue to apply, affecting this title

also

Contact the Local Government Authority for other details that might apply |
| 5.11 | section 85(6), 85(10) or 106 - Enforcement order | State Planning Commission in the Department for Housing and Urban Development has no record of any conditions that continue to apply, affecting this title

also

Contact the Local Government Authority for other details that might apply |
| 5.12 | Part 11 Division 2 - Proceedings | Contact the Local Government Authority for other details that might apply

also

Contact the vendor for these details |

6. Repealed Act conditions

- | | | |
|-----|--|---|
| 6.1 | Condition (that continues to apply) of an approval or authorisation granted under the <i>Building Act 1971</i> (repealed), the <i>City of Adelaide Development Control Act, 1976</i> (repealed), the <i>Planning Act 1982</i> (repealed) or the <i>Planning and Development Act 1967</i> (repealed)

<i>[Note - Do not omit this item. The item and its heading must be included in the statement even if not applicable.]</i> | State Planning Commission in the Department for Housing and Urban Development will respond with details relevant to this item

also

Contact the Local Government Authority for other details that might apply |
|-----|--|---|

7. Emergency Services Funding Act 1998

- | | | |
|-----|---------------------------------|---|
| 7.1 | section 16 - Notice to pay levy | An Emergency Services Levy Certificate will be forwarded. If you do not receive the certificate within four (4) working days please contact the RevenueSA Customer Contact Centre on (08) 8226 3750.

Clients who have misplaced or not received their certificates and are RevenueSA Online users should log into RevenueSA Online and reprint their certificates www.revenuesaonline.sa.gov.au |
|-----|---------------------------------|---|

8. Environment Protection Act 1993

- | | | |
|-----|---|---|
| 8.1 | section 59 - Environment performance agreement that is registered in relation to the land | EPA (SA) does not have any current Performance Agreements registered on this title |
| 8.2 | section 93 - Environment protection order that is registered in relation to the land | EPA (SA) does not have any current Environment Protection Orders registered on this title |
| 8.3 | section 93A - Environment protection order relating to cessation of activity that is registered in relation to the land | EPA (SA) does not have any current Orders registered on this title |
| 8.4 | section 99 - Clean-up order that is registered in relation to the land | EPA (SA) does not have any current Clean-up orders registered on this title |
| 8.5 | section 100 - Clean-up authorisation that is registered in relation to the land | EPA (SA) does not have any current Clean-up authorisations registered on this title |
| 8.6 | section 103H - Site contamination assessment order that is registered in relation to the land | EPA (SA) does not have any current Orders registered on this title |
| 8.7 | section 103J - Site remediation order that is registered in relation to the land | EPA (SA) does not have any current Orders registered on this title |
| 8.8 | section 103N - Notice of declaration of special management area in relation to the land (due to possible existence of site contamination) | EPA (SA) does not have any current Orders registered on this title |

8.9	section 103P - Notation of site contamination audit report in relation to the land	EPA (SA) does not have any current Orders registered on this title
8.10	section 103S - Notice of prohibition or restriction on taking water affected by site contamination in relation to the land	EPA (SA) does not have any current Orders registered on this title
9. <i>Fences Act 1975</i>		
9.1	section 5 - Notice of intention to perform fencing work	Contact the vendor for these details
10. <i>Fire and Emergency Services Act 2005</i>		
10.1	section 105F - (or section 56 or 83 (repealed)) - Notice to take action to prevent outbreak or spread of fire	Contact the Local Government Authority for other details that might apply Where the land is outside a council area, contact the vendor
11. <i>Food Act 2001</i>		
11.1	section 44 - Improvement notice	Public Health in DHW has no record of any notice or direction affecting this title also Contact the Local Government Authority for other details that might apply
11.2	section 46 - Prohibition order	Public Health in DHW has no record of any notice or direction affecting this title also Contact the Local Government Authority for other details that might apply
12. <i>Ground Water (Qualco-Sunlands) Control Act 2000</i>		
12.1	Part 6 - risk management allocation	Qualco Sunlands Ground Water Control Trust has no record of any allocation affecting this title
12.2	section 56 - Notice to pay share of Trust costs, or for unauthorised use of water, in respect of irrigated property	DEW Water Licensing has no record of any notice affecting this title
13. <i>Heritage Places Act 1993</i>		
13.1	section 14(2)(b) - Registration of an object of heritage significance	Heritage Branch in DEW has no record of any registration affecting this title
13.2	section 17 or 18 - Provisional registration or registration	Heritage Branch in DEW has no record of any registration affecting this title
13.3	section 30 - Stop order	Heritage Branch in DEW has no record of any stop order affecting this title
13.4	Part 6 - Heritage agreement	Heritage Branch in DEW has no record of any agreement affecting this title also Refer to the Certificate of Title
13.5	section 38 - "No development" order	Heritage Branch in DEW has no record of any "No development" order affecting this title
14. <i>Highways Act 1926</i>		
14.1	Part 2A - Establishment of control of access from any road abutting the land	Transport Assessment Section within DIT has no record of any registration affecting this title
15. <i>Housing Improvement Act 1940 (repealed)</i>		
15.1	section 23 - Declaration that house is undesirable or unfit for human habitation	Contact the Local Government Authority for other details that might apply
15.2	Part 7 (rent control for substandard houses) - notice or declaration	Housing Safety Authority has no record of any notice or declaration affecting this title
16. <i>Housing Improvement Act 2016</i>		

- | | | |
|------|--|--|
| 16.1 | Part 3 Division 1 - Assessment, improvement or demolition orders | Housing Safety Authority has no record of any notice or declaration affecting this title |
| 16.2 | section 22 - Notice to vacate premises | Housing Safety Authority has no record of any notice or declaration affecting this title |
| 16.3 | section 25 - Rent control notice | Housing Safety Authority has no record of any notice or declaration affecting this title |

17. *Land Acquisition Act 1969*

- | | | |
|------|---|---|
| 17.1 | section 10 - Notice of intention to acquire | Refer to the Certificate of Title for any notice of intention to acquire
also
Contact the Local Government Authority for other details that might apply |
|------|---|---|

18. *Landscape South Australia Act 2019*

- | | | |
|-------|---|---|
| 18.1 | section 72 - Notice to pay levy in respect of costs of regional landscape board | The regional landscape board has no record of any notice affecting this title |
| 18.2 | section 78 - Notice to pay levy in respect of right to take water or taking of water | DEW has no record of any notice affecting this title |
| 18.3 | section 99 - Notice to prepare an action plan for compliance with general statutory duty | The regional landscape board has no record of any notice affecting this title |
| 18.4 | section 107 - Notice to rectify effects of unauthorised activity | The regional landscape board has no record of any notice affecting this title
also
DEW has no record of any notice affecting this title |
| 18.5 | section 108 - Notice to maintain watercourse or lake in good condition | The regional landscape board has no record of any notice affecting this title |
| 18.6 | section 109 - Notice restricting the taking of water or directing action in relation to the taking of water | DEW has no record of any notice affecting this title |
| 18.7 | section 111 - Notice to remove or modify a dam, embankment, wall or other obstruction or object | The regional landscape board has no record of any notice affecting this title |
| 18.8 | section 112 - Permit (or condition of a permit) that remains in force | The regional landscape board has no record of any permit (that remains in force) affecting this title
also
DEW has no record of any permit (that remains in force) affecting this title |
| 18.9 | section 120 - Notice to take remedial or other action in relation to a well | DEW has no record of any notice affecting this title |
| 18.10 | section 135 - Water resource works approval | DEW has no record of a water resource works approval affecting this title |
| 18.11 | section 142 - Site use approval | DEW has no record of a site use approval affecting this title |
| 18.12 | section 166 - Forest water licence | DEW has no record of a forest water licence affecting this title |
| 18.13 | section 191 - Notice of instruction as to keeping or management of animal or plant | The regional landscape board has no record of any notice affecting this title |
| 18.14 | section 193 - Notice to comply with action order for the destruction or control of animals or plants | The regional landscape board has no record of any notice affecting this title |
| 18.15 | section 194 - Notice to pay costs of destruction or control of animals or plants on road reserve | The regional landscape board has no record of any notice affecting this title |
| 18.16 | section 196 - Notice requiring control or quarantine of animal or plant | The regional landscape board has no record of any notice affecting this title |
| 18.17 | section 207 - Protection order to secure compliance with specified provisions of the | The regional landscape board has no record of any notice affecting this title |

Act

- | | | |
|-------|--|---|
| 18.18 | section 209 - Reparation order requiring specified action or payment to make good damage resulting from contravention of the Act | The regional landscape board has no record of any notice affecting this title |
| 18.19 | section 211 - Reparation authorisation authorising specified action to make good damage resulting from contravention of the Act | The regional landscape board has no record of any notice affecting this title |
| 18.20 | section 215 - Orders made by ERD Court | The regional landscape board has no record of any notice affecting this title |
| 18.21 | section 219 - Management agreements | The regional landscape board has no record of any notice affecting this title |
| 18.22 | section 235 - Additional orders on conviction | The regional landscape board has no record of any notice affecting this title |

19. Land Tax Act 1936

- | | | |
|------|---|---|
| 19.1 | Notice, order or demand for payment of land tax | A Land Tax Certificate will be forwarded.
If you do not receive the certificate within four (4) working days please contact the RevenueSA Customer Contact Centre on (08) 8226 3750.

Clients who have misplaced or not received their certificates and are RevenueSA Online users should log into RevenueSA Online and reprint their certificates
www.revenuesaonline.sa.gov.au |
|------|---|---|

20. Local Government Act 1934 (repealed)

- | | | |
|------|---|---|
| 20.1 | Notice, order, declaration, charge, claim or demand given or made under the Act | Contact the Local Government Authority for other details that might apply |
|------|---|---|

21. Local Government Act 1999

- | | | |
|------|---|---|
| 21.1 | Notice, order, declaration, charge, claim or demand given or made under the Act | Contact the Local Government Authority for other details that might apply |
|------|---|---|

22. Local Nuisance and Litter Control Act 2016

- | | | |
|------|--|---|
| 22.1 | section 30 - Nuisance or litter abatement notice | Contact the Local Government Authority for other details that might apply |
|------|--|---|

23. Metropolitan Adelaide Road Widening Plan Act 1972

- | | | |
|------|--|---|
| 23.1 | section 6 - Restriction on building work | Transport Assessment Section within DIT has no record of any restriction affecting this title |
|------|--|---|

24. Mining Act 1971

- | | | |
|------|---|---|
| 24.1 | Mineral tenement (other than an exploration licence) | Mineral Tenements in the Department of Energy and Mining has no record of any proclamation affecting this title |
| 24.2 | section 9AA - Notice, agreement or order to waive exemption from authorised operations | Contact the vendor for these details |
| 24.3 | section 56T(1) - Consent to a change in authorised operations | Contact the vendor for these details |
| 24.4 | section 58(a) - Agreement authorising tenement holder to enter land | Contact the vendor for these details |
| 24.5 | section 58A - Notice of intention to commence authorised operations or apply for lease or licence | Contact the vendor for these details |
| 24.6 | section 61 - Agreement or order to pay compensation for authorised operations | Contact the vendor for these details |
| 24.7 | section 75(1) - Consent relating to extractive minerals | Contact the vendor for these details |
| 24.8 | section 82(1) - Deemed consent or agreement | Contact the vendor for these details |

24.9 Proclamation with respect to a private mine Mineral Tenements in the Department of Energy and Mining has no record of any proclamation affecting this title

25. *Native Vegetation Act 1991*

25.1 Part 4 Division 1 - Heritage agreement DEW Native Vegetation has no record of any agreement affecting this title
also
Refer to the Certificate of Title

25.2 section 25C - Conditions of approval regarding achievement of environmental benefit by accredited third party provider DEW Native Vegetation has no record of any agreement affecting this title
also
Refer to the Certificate of Title

25.3 section 25D - Management agreement DEW Native Vegetation has no record of any agreement affecting this title
also
Refer to the Certificate of Title

25.4 Part 5 Division 1 - Refusal to grant consent, or condition of a consent, to clear native vegetation DEW Native Vegetation has no record of any refusal or condition affecting this title

26. *Natural Resources Management Act 2004 (repealed)*

26.1 section 97 - Notice to pay levy in respect of costs of regional NRM board The regional landscape board has no record of any notice affecting this title

26.2 section 123 - Notice to prepare an action plan for compliance with general statutory duty The regional landscape board has no record of any notice affecting this title

26.3 section 134 - Notice to remove or modify a dam, embankment, wall or other obstruction or object The regional landscape board has no record of any notice affecting this title

26.4 section 135 - Condition (that remains in force) of a permit The regional landscape board has no record of any notice affecting this title

26.5 section 181 - Notice of instruction as to keeping or management of animal or plant The regional landscape board has no record of any notice affecting this title

26.6 section 183 - Notice to prepare an action plan for the destruction or control of animals or plants The regional landscape board has no record of any notice affecting this title

26.7 section 185 - Notice to pay costs of destruction or control of animals or plants on road reserve The regional landscape board has no record of any notice affecting this title

26.8 section 187 - Notice requiring control or quarantine of animal or plant The regional landscape board has no record of any notice affecting this title

26.9 section 193 - Protection order to secure compliance with specified provisions of the Act The regional landscape board has no record of any order affecting this title

26.10 section 195 - Reparation order requiring specified action or payment to make good damage resulting from contravention of the Act The regional landscape board has no record of any order affecting this title

26.11 section 197 - Reparation authorisation authorising specified action to make good damage resulting from contravention of the Act The regional landscape board has no record of any authorisation affecting this title

27. *Outback Communities (Administration and Management) Act 2009*

27.1 section 21 - Notice of levy or contribution payable Outback Communities Authority has no record affecting this title

28. ***Phylloxera and Grape Industry Act 1995***

- 28.1 section 23(1) - Notice of contribution payable The Phylloxera and Grape Industry Board of South Australia has no vineyard registered against this title. However all properties with greater than 0.5 hectares of planted vines are required to be registered with the board

29. ***Planning, Development and Infrastructure Act 2016***

- 29.1 Part 5 - Planning and Design Code
[Note - Do not omit this item. The item and its heading must be included in the statement even if not applicable.]
- Contact the Local Government Authority for the title or other brief description of the zone or subzone in which the land is situated.
- also
- Heritage Branch in DEW has no record of a State Heritage Area created prior to 15 January 1994 under the former South Australian Heritage Act 1978 affecting this title
- also
- For details of this item, including State Heritage Areas which have been authorised or put under interim effect since 15 January 1994, contact the Local Government Authority
- also
- Contact the Local Government Authority for other details that might apply to a place of local heritage value
- also
- For details of declared significant trees affecting this title, contact the Local Government Authority
- also
- The Planning and Design Code (the Code) is a statutory instrument under the *Planning, Development and Infrastructure Act 2016* for the purposes of development assessment and related matters within South Australia. The Code contains the planning rules and policies that guide what can be developed in South Australia. Planning authorities use these planning rules to assess development applications. To search and view details of proposed statewide code amendments or code amendments within a local government area, please search the code amendment register on the SA Planning Portal: https://plan.sa.gov.au/have_your_say/code-amendments/code_amendment_register or phone PlanSA on 1800 752 664.**
- 29.2 section 127 - Condition (that continues to apply) of a development authorisation
[Note - Do not omit this item. The item and its heading must be included in the statement even if not applicable.]
- State Planning Commission in the Department for Housing and Urban Development will respond with details relevant to this item**
- also
- Contact the Local Government Authority for other details that might apply
- 29.3 section 139 - Notice of proposed work and notice may require access
- Contact the vendor for these details
- 29.4 section 140 - Notice requesting access
- Contact the vendor for these details
- 29.5 section 141 - Order to remove or perform work
- State Planning Commission in the Department for Housing and Urban Development has no record of any order or notice affecting this title
- also
- Contact the Local Government Authority for other details that might apply
- 29.6 section 142 - Notice to complete development
- State Planning Commission in the Department for Housing and Urban Development has no record of any order or notice affecting this title
- also
- Contact the Local Government Authority for other details that might apply
- 29.7 section 155 - Emergency order
- State Planning Commission in the Department for Housing and Urban Development

has no record of any order or notice affecting this title

also

Contact the Local Government Authority for other details that might apply

29.8 section 157 - Fire safety notice

Building Fire Safety Committee in the Department for Housing and Urban Development has no record of any order or notice affecting this title

also

Contact the Local Government Authority for other details that might apply

29.9 section 192 or 193 - Land management agreement

Refer to the Certificate of Title

29.10 section 198(1) - Requirement to vest land in a council or the Crown to be held as open space

State Planning Commission in the Department for Housing and Urban Development has no record of any conditions that continue to apply, affecting this title

also

Contact the Local Government Authority for other details that might apply

29.11 section 198(2) - Agreement to vest land in a council or the Crown to be held as open space

State Planning Commission in the Department for Housing and Urban Development has no record of any conditions that continue to apply, affecting this title

also

Contact the Local Government Authority for other details that might apply

29.12 Part 16 Division 1 - Proceedings

Contact the Local Government Authority for details relevant to this item

also

Contact the vendor for other details that might apply

29.13 section 213 - Enforcement notice

State Planning Commission in the Department for Housing and Urban Development has no record of any conditions that continue to apply, affecting this title

also

Contact the Local Government Authority for other details that might apply

29.14 section 214(6), 214(10) or 222 - Enforcement order

Contact the Local Government Authority for details relevant to this item

also

State Planning Commission in the Department for Housing and Urban Development has no record of any conditions that continue to apply, affecting this title

30. *Plant Health Act 2009*

30.1 section 8 or 9 - Notice or order concerning pests

Plant Health in PIRSA has no record of any notice or order affecting this title

31. *Public and Environmental Health Act 1987 (repealed)*

31.1 Part 3 - Notice

Public Health in DHW has no record of any notice or direction affecting this title

also

Contact the Local Government Authority for other details that might apply

31.2 *Public and Environmental Health (Waste Control) Regulations 2010 (or 1995)* (revoked) Part 2 - Condition (that continues to apply) of an approval

Public Health in DHW has no record of any condition affecting this title

also

Contact the Local Government Authority for other details that might apply

31.3 *Public and Environmental Health (Waste Control) Regulations 2010* (revoked) regulation 19 - Maintenance order (that has not been complied with)

Public Health in DHW has no record of any order affecting this title

also

Contact the Local Government Authority for other details that might apply

32. *South Australian Public Health Act 2011*

- 32.1 section 66 - Direction or requirement to avert spread of disease Public Health in DHW has no record of any direction or requirement affecting this title
- 32.2 section 92 - Notice Public Health in DHW has no record of any notice affecting this title
also
Contact the Local Government Authority for other details that might apply
- 32.3 *South Australian Public Health (Wastewater) Regulations 2013* Part 4 - Condition (that continues to apply) of an approval Public Health in DHW has no record of any condition affecting this title
also
Contact the Local Government Authority for other details that might apply

33. *Upper South East Dryland Salinity and Flood Management Act 2002 (expired)*

- 33.1 section 23 - Notice of contribution payable DEW has no record of any notice affecting this title

34. *Water Industry Act 2012*

- 34.1 Notice or order under the Act requiring payment of charges or other amounts or making other requirement **An SA Water Certificate will be forwarded. If you do not receive the certificate please contact the SA Water Customer Contact Centre on 1300 650 950**
also
The Office of the Technical Regulator in DEM has no record of any notice or order affecting this title
also
Lightsview Re-Water Supply Co Pty Ltd has no record of any notice or order affecting this title.
also
Robusto Investments Pty. Ltd. trading as Compass Springs has no current record of any notice or order affecting this title.
also
Alano Utilities Pty. Ltd. has no record of any notice or order affecting this title.

35. *Water Resources Act 1997 (repealed)*

- 35.1 section 18 - Condition (that remains in force) of a permit DEW has no record of any condition affecting this title
- 35.2 section 125 (or a corresponding previous enactment) - Notice to pay levy DEW has no record of any notice affecting this title

36. **Other charges**

- 36.1 Charge of any kind affecting the land (not included in another item) Refer to the Certificate of Title
also
Contact the vendor for these details
also
Contact the Local Government Authority for other details that might apply

Other Particulars

Other particulars as identified in Division 2 of the Schedule to Form 1 as described in the *Regulations to the Land and Business (Sale and Conveyancing) Act 1994*

- | | | |
|-----|---|---|
| 1. | Particulars of transactions in last 12 months | Contact the vendor for these details |
| 2. | Particulars relating to community lot (including strata lot) or development lot | Enquire directly to the Secretary or Manager of the Community Corporation |
| 3. | Particulars relating to strata unit | Enquire directly to the Secretary or Manager of the Strata Corporation |
| 4. | Particulars of building indemnity insurance | Contact the vendor for these details
also
Contact the Local Government Authority |
| 5. | Particulars relating to asbestos at workplaces | Contact the vendor for these details |
| 6. | Particulars relating to aluminium composite panels | Please note that the audit is limited to classes of buildings, and that this note does not confirm the presence or absence of Aluminium Composite Panelling. Contact the vendor for relevant details. |
| 7. | Particulars relating to court or tribunal process | Contact the vendor for these details |
| 8. | Particulars relating to land irrigated or drained under Irrigation Acts | SA Water will arrange for a response to this item where applicable |
| 9. | Particulars relating to environment protection | Contact the vendor for details of item 2
also
EPA (SA) has no record of any particulars relating to items 3, 4 or 5 affecting this title
also
Contact the Local Government Authority for information relating to item 6 |
| 10. | Particulars relating to <i>Livestock Act, 1997</i> | Animal Health in PIRSA has no record of any notice or order affecting this title |

Additional Information

The following additional information is provided for your information only.
These items are not prescribed encumbrances or other particulars prescribed under the Act.

- | | | |
|-----|--|--|
| 1. | Pipeline Authority of S.A. Easement | Epic Energy has no record of a Pipeline Authority Easement relating to this title |
| 2. | State Planning Commission refusal | No recorded State Planning Commission refusal |
| 3. | SA Power Networks | SA Power Networks has no interest other than that recorded on the attached notice or registered on the Certificate of Title |
| 4. | South East Australia Gas Pty Ltd | SEA Gas has no current record of a high pressure gas transmission pipeline traversing this property |
| 5. | Central Irrigation Trust | Central Irrigation Trust has no current records of any infrastructure or Water Delivery Rights associated to this title. |
| 6. | ElectraNet Transmission Services | ElectraNet has no current record of a high voltage transmission line traversing this property |
| 7. | Outback Communities Authority | Outback Communities Authority has no record affecting this title |
| 8. | Dog Fence (<i>Dog Fence Act 1946</i>) | This title falls outside the Dog Fence rateable area. Accordingly, the Dog Fence Board holds no current interest in relation to Dog Fence rates. |
| 9. | Pastoral Board (<i>Pastoral Land Management and Conservation Act 1989</i>) | The Pastoral Board has no current interest in this title |
| 10. | Heritage Branch DEW (<i>Heritage Places Act 1993</i>) | Heritage Branch in DEW has no record of any World, Commonwealth or National Heritage interest affecting this title |
| 11. | Health Protection Programs – Department for Health and Wellbeing | Health Protection Programs in the DHW has no record of a public health issue that currently applies to this title. |

Notices

Notices are printed under arrangement with organisations having some potential interest in the subject land. You should contact the identified party for further details.

Electricity and Telecommunications Infrastructure - Building Restrictions and Statutory Easements (including those related to gas, water and sewage)

Building restrictions

It is an offence under section 86 of the *Electricity Act 1996* to erect a building or structure within a prescribed distance of aerial or underground powerlines. In some, but not all, cases approval may be obtained from the Technical Regulator. Generally, however, land owners must not build, or alter a building or structure, with the result that any part of the resulting building or structure is within the minimum clearance distance required from certain types of powerlines. These building limitations are set out in the *Electricity (General) Regulations 2012* regulations 81 and 82. Purchasers intending to redevelop the property to be purchased should therefore be aware that the restrictions under the *Electricity Act* and *Regulations* may affect how, or if, they are able to redevelop the property.

In addition, if a building or structure is erected in proximity to a powerline of an electricity entity in contravention of the *Electricity Act*, the entity may seek a court order:

- a) requiring the person to take specified action to remove or modify the building or structure within a specified period;
- b) for compensation from the person for loss or damage suffered in consequence of the contravention; and/or
- c) for costs reasonably incurred by the entity in relocating the powerline or carrying out other work.

Contact the Office of the Technical Regulator in DEM on 8226 5500 for further details.

Statutory easements

Statutory easements for purposes such as (and without limitation) electricity, telecommunications, gas, water and sewage, may also exist, but may not be registered or defined on the title for the land.

Separate from the above building restrictions, South Australia's electricity supply and transmission businesses have statutory easements over land where part of the electricity distribution or transmission system was on, above or under the land as at particular dates specified by legislation.

This notice does not necessarily imply that any statutory or other easement exists.

However, where in existence, statutory easements may provide these organisations and businesses (identified in the relevant legislation) with the right of entry, at any reasonable time, to operate, repair, examine, replace, modify or maintain their equipment, to bring any vehicles or equipment on the land for these purposes, and to install, operate and carry out work on any pipelines, electricity or telecommunications cables or equipment that may be incorporated in, or attached to, their equipment (For example, see Clause 2 of Schedule 1 of the *Electricity Corporations (Restructuring and Disposal) Act 1999*; section 48A of the *Electricity Act 1996*).

For further clarification on these matters, please contact the relevant organisations or businesses, such as SA Power Networks' Easements Branch on telephone 8404 5897 or 8404 5894.

If you intend to excavate, develop or subdivide land, it is suggested that you first lodge a 'Dial Before you Dig' enquiry. Dial Before You Dig is a free referral service that provides information on the location of underground infrastructure. Using the Dial Before you Dig service (<https://1100.com.au>) may mitigate the risk of injury or expense resulting from inadvertent interference with, damage to, or requirement to relocate infrastructure.

Land Tax Act 1936 and Regulations thereunder

Agents should note that the current owner will remain liable for any additional charge accruing due before the date of this certificate which may be assessed on the land and also that the purchaser is only protected in respect of the tax for the financial year for which this certificate is issued. If the change of ownership will not occur on or before the 30th June, another certificate should be sought in respect of the next financial year or requests for certificate should not be made until after 30th June.

Animal and Plant Control (Agriculture Protection and other purposes) Act 1986 and Regulations

Agents should note that this legislation imposes a responsibility on a landholder to control and keep controlled proclaimed plants and particular classes of animals on a property.

Information should be obtained from:

- The vendor about the known presence of proclaimed plants or animals on the property including details which the vendor can obtain from records held by the local animal and plant control board
- The local animal and plant control board or the Animal and Plant Control Commission on the policies and priorities relating to the control of any serious proclaimed plants or animals in the area where the property is located.

Landscape South Australia 2019

Water Resources Management - Taking of underground water

Under the provisions of the *Landscape South Australia Act 2019*, if you intend to utilise underground water on the land subject to this enquiry the following apply:

- A well construction permit accompanied by the prescribed fee is required if a well/bore exceeding 2.5 meters is to be constructed. As the prescribed fee is subject to annual review, you should visit the webpage below to confirm the current fee
- A licensed well driller is required to undertake all work on any well/bore
- Work on all wells/bores is to be undertaken in accordance with the *General specification for well drilling operations affecting water in South Australia*.

Further information may be obtained by visiting <https://www.environment.sa.gov.au/licences-and-permits/water-licence-and-permit-forms>. Alternatively, you may contact the Department for Environment and Water on (08) 8735 1134 or email DEWwaterlicensing@sa.gov.au.

Certificate of Title

Title Reference: CT 5292/140
Status: CURRENT
Edition: 5

Dealings

No Unregistered Dealings and no Dealings completed in the last 90 days for this title

Priority Notices

NIL

Registrar-General's Notes

No Registrar-General's Notes exist for this title

REAL PROPERTY ACT, 1886



The Registrar-General certifies that this Title Register Search displays the records maintained in the Register Book and other notations at the time of searching.



Certificate of Title - Volume 5292 Folio 140

Parent Title(s) CT 4282/17
Creating Dealing(s) RTD 7931908
Title Issued 08/09/1995 **Edition** 5 **Edition Issued** 22/03/2018

Estate Type

FEE SIMPLE

Registered Proprietor

TREVOR JOHN WILLSON
GIOVANNI PAULO BERTUZZI
OF 85 BANGOR ROAD WILLUNGA SOUTH SA 5172
AS JOINT TENANTS

Description of Land

ALLOTMENT 54 DEPOSITED PLAN 43202
IN THE AREA NAMED WILLUNGA SOUTH
HUNDRED OF WILLUNGA

Easements

SUBJECT TO EASEMENT(S) OVER THE LAND MARKED B TO THE ELECTRICITY TRUST OF SOUTH AUSTRALIA
(T 1606064)

Schedule of Dealings

NIL

Notations

Dealings Affecting Title	NIL
Priority Notices	NIL
Notations on Plan	NIL
Registrar-General's Notes	NIL
Administrative Interests	NIL

Certificate of Title

Title Reference CT 5292/140
Status CURRENT
Easement YES
Owner Number 17701217
Address for Notices 85 BANGOR RD WILLUNGA SOUTH, SA 5172
Area 1.506ha (CALCULATED)

Estate Type

Fee Simple

Registered Proprietor

TREVOR JOHN WILLSON
GIOVANNI PAULO BERTUZZI
OF 85 BANGOR ROAD WILLUNGA SOUTH SA 5172
AS JOINT TENANTS

Description of Land

ALLOTMENT 54 DEPOSITED PLAN 43202
IN THE AREA NAMED WILLUNGA SOUTH
HUNDRED OF WILLUNGA

Last Sale Details

Dealing Reference TRANSFER (T) 12885659
Dealing Date 02/03/2018
Sale Price \$600,000
Sale Type FULL VALUE / CONSIDERATION AND WHOLE OF LAND

Constraints

Encumbrances

NIL

Stoppers

NIL

Valuation Numbers

Valuation Number	Status	Property Location Address
1395211092	CURRENT	85 BANGOR ROAD, WILLUNGA SOUTH, SA 5172

Notations

Dealings Affecting Title

NIL

Notations on Plan

NIL

Registrar-General's Notes

NIL

Administrative Interests

NIL

Valuation Record

Valuation Number	1395211092
Type	Site & Capital Value
Date of Valuation	01/01/2025
Status	CURRENT
Operative From	01/07/1996
Property Location	85 BANGOR ROAD, WILLUNGA SOUTH, SA 5172
Local Government	ONKAPARINGA
Owner Names	TREVOR JOHN WILLSON GIOVANNI PAULO BERTUZZI
Owner Number	17701217
Address for Notices	85 BANGOR RD WILLUNGA SOUTH, SA 5172
Zone / Subzone	HF - Hills Face
Water Available	No
Sewer Available	No
Land Use	1912 - Rural Residential House (House Without Primary Production)
Description	6HCP V SP SHEDS
Local Government Description	Residential

Parcels

Plan/Parcel	Title Reference(s)
D43202 ALLOTMENT 54	CT 5292/140,CT 6089/214

Values

Financial Year	Site Value	Capital Value	Notional Site Value	Notional Capital Value	Notional Type
Current	\$670,000	\$1,075,000			
Previous	\$640,000	\$1,025,000			

Building Details

Valuation Number	1395211092
Building Style	Conventional
Year Built	1988
Building Condition	Good
Wall Construction	Brick
Roof Construction	Tiled (Terra Cotta or Cement)
Equivalent Main Area	196 sqm
Number of Main Rooms	6

Note – this information is not guaranteed by the Government of South Australia

1606069

No.

100

Correct for the purposes of "The Real Property Act, 1886."

Alvin Hamilton Sec

MEMORANDUM OF GRANT OF EASEMENT

of the land within described

FRANK REGINALD MARTIN

- to -

THE ELECTRICITY TRUST OF SOUTH AUSTRALIA

MEMORANDUM:—A Memorial of the within

Instrument No. *1606069* was entered in the Register Book

Vol. *20* Folio *100 within*,
the *31* day of *March* 19 *50*
at *11* o'clock *am*.

[Signature]
Registrar-General

Appeared before me at Adelaide
the *29th* day of *November*
one thousand nine hundred and *forty-nine*

Peter Stanley Were, Draftsman
of

View Road, Blackwood

a person known to me and of good repute, attesting witness to the within instrument, and acknowledged his signature to the same; and did further declare that Frank Reginald Martin

the part y
executing the same. was personally known to him the said

Peter Stanley Were
that the signature to the said instrument is in the handwriting
of the said Frank Reginald Martin

and that the said Frank Reginald Martin
did freely and voluntarily sign the same, and at that time

of sound mind in the presence of him the said
Peter Stanley Were
and WAS at that time of sound mind.

Appeared before me at Adelaide
the *10th* day of *December*
one thousand nine hundred and *forty-nine*
Frederick Reginald Read of Adelaide
Branch Superintendent the part y

executing the within instrument, being a person well known to
me, and did freely and voluntarily sign the same. as Attorney
for the Bank of Adelaide.

Greenacklin
[Signature]

1606069-17-01st/11 120545 31-1-50

FEES PAID	
DATE <i>31.1.50</i>	TIME <i>11.50</i>
L.T.O. FEES <i>27/-</i>	
<i>30/-</i>	
REGISTERED	
NOTED	
APPROVED	

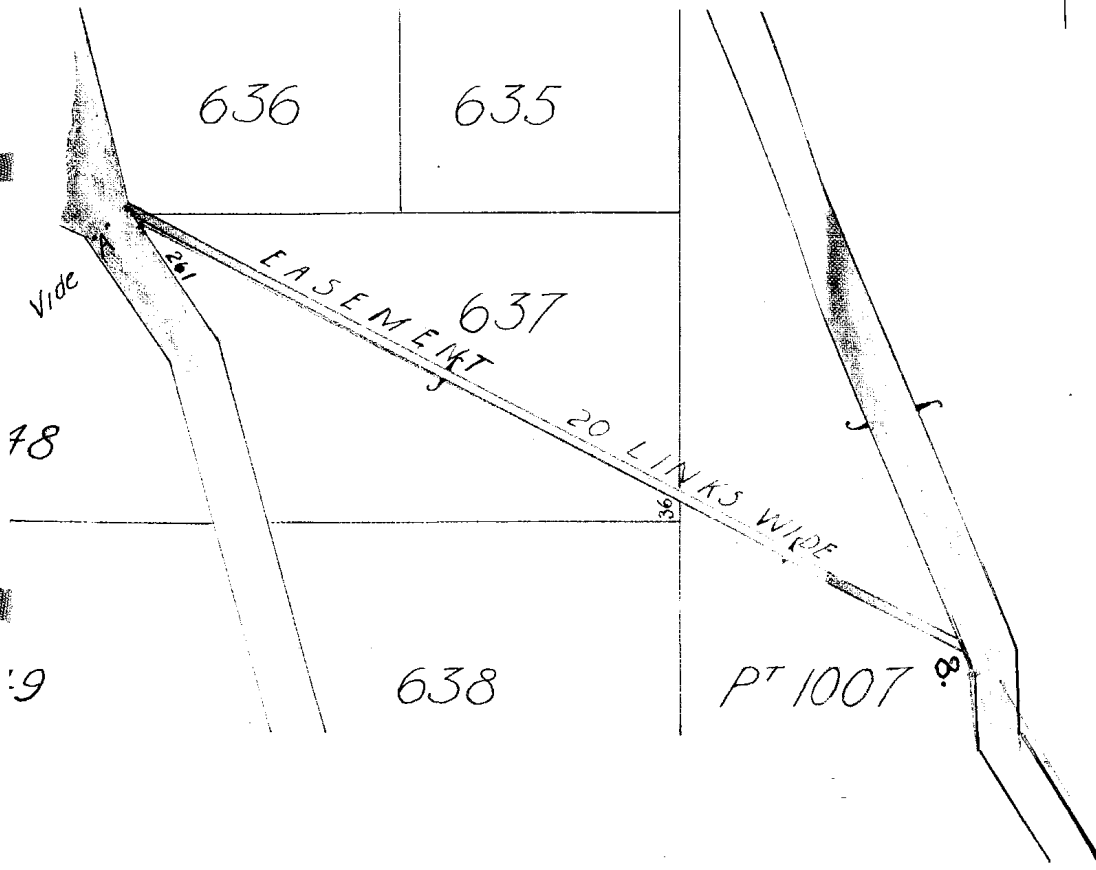

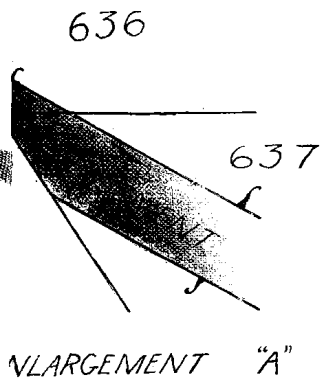
Appeared before me at
the _____ day of _____
one thousand nine hundred and _____
the part _____
executing the within instrument, being _____ person well known to
me, and did freely and voluntarily sign the same.

MOULDEN & SONS,
Solicitors,
Mutual Life Chambers,
44 Grenfell Street, Adelaide

E. S. Wigg & Son, Ltd., Printers, Grenfell Street, Adelaide

13 APR 1950
2073
BALANCE VOL. 2073
FOLIOS 131/3 132/3 133/3 134/3

C.T. VOL 337 FOL 82
C.T. VOL 873 FOL 47
H^o OF WILLUNGA



MEASUREMENTS IN LINKS

SCALE 1" = 4 CHS.

PLAN SHOWING E.T.S.A. EASEMENT
THROUGH SECTION 637 AND 636
& PART 1007 H^o OF WILLUNGA

MEMORANDUM

Adelaide, 31. 1. 50

To the Registrar-General of Deeds,
Adelaide.

Please deliver to Chandler & Son

Certificate of Title for R.O. 4

and Easement & Duplicate Grant
of Easement No.

after registration of transfer

to The Electricity Trust of S.A.

50M--12.48 528

Chandler & Son
Per [Signature]

ALL THE WITHIN DEEDS RECEIVED

Date 20 APR 1951

Chandler & Son
Per [Signature]

MEMORANDUM

Adelaide, 10 DEC 1949

To the Registrar-General of Deeds,
Adelaide.

Please deliver to

2 Balance titles
from Certificates of Title 337/82 & 873/47
and Mtge No. 1423832

after registration of Easement


to

20M—9.48 7952



ALL THE WITHIN DEEDS RECEIVED

Date



MEMORANDUM
Do not moisten.—For Official Use Only

Adelaide, _____

To the Registrar-General of Deeds,
Adelaide.

Please deliver to _____

Certificate of Title _____

and _____

after registration of _____

to _____

50M—12.48 528

ALL THE WITHIN DEEDS RECEIVED

2008 10 10

Date

The Bank of Adelaide
per FRM [Signature]

Pursuant to Memorandum of Transfer No.

1606067

Registered on Vol.

937

Folio

82

~~NEW CERTIFICATE of TITLE for~~

of the LAND in

VOL.

937

FOL.

The Electricity Trust of South Australia
of Kelvin Building North Terrace Adelaide

~~is the proprietor of an estate in fee simple,~~ is entitled

subject, etc., or indorsed hereon, in to a Right of way and Easement
with conditions in through over across and along
of land situated in the City of Adelaide being

Pln of Secs 626, 637 and 1007 m.p.d and hdd.
etc blue and marked Easement.

Which sd right of way and easement are m.p.
described and set forth in the above mentioned
Memorandum.

which said Section is delineated in the Public Map of the said
deposited in the Land Office, at Adelaide

1M-11.49 6551

The piece in plan all. to above M.
Color blue marked

and licensed and all others authorized by them or any of them at all
times hereafter from time to time full and free right liberty licence

MEMORANDUM OF GRANT OF EASEMENT

I FRANK RICHARD MARTIN of Willunga Farmer (hereinafter with my executors administrators and assigns called "the Owner") being registered as the proprietor of an estate in fee simple Subject however to such encumbrances liens and interests as are notified by memorandum underwritten or endorsed hereon in THAT PIECE of land delineated in the plan attached hereto and therein coloured blue and being portion of the land comprised in Certificate of Title Register Book Volume 337 Folio 82 and Volume 875 Folio 47

Subject nevertheless to Memorandum of Mortgage No. 1425832

AND THE BANK OF ADELAIDE whose head office is at King William Street Adelaide the registered proprietor of the abovementioned Memorandum of Mortgage:

IN CONSIDERATION of the sum of One Pound (21:0:0) paid to the Owner by The Electricity Trust of South Australia of Kelvin Building North Terrace Adelaide (hereinafter with its successors and assigns sometimes called "the Trust") the receipt of which sum is hereby acknowledged DO HEREBY GRANT to the said THE ELECTRICITY TRUST OF SOUTH AUSTRALIA its successors and assigns and its and their respective servants agents and licensees and all others authorized by them or any of them at all times hereafter from time to time full and free right liberty licence power and authority -

- (1) To enter upon and to pass either with or without horses motor or other vehicles laden or unladen along or over the said piece of land coloured blue hereinbefore described
- (2) To erect and lay on the said piece of land poles mains and other works for the transmission of electricity and to inspect repair alter remove and replace the same
- (3) To transmit electricity by means of such works

PROVIDED that nothing herein contained shall prevent the Owner from growing cereal vegetable or other crops on the said piece of land or from erecting fences across the same provided that suitable gates be erected in such fences if required by the Trust to enable the Trust to conveniently exercise its rights hereunder AND the Trust hereby agrees to pay the cost of such gates as it may require and to indemnify the

Owner against any damage occasioned to any such fence or crop or to any fence crop or other improvements on other lands belonging to the Owner in so entering or passing along or over the said land or in erecting laying altering replacing inspecting repairing or removing the said works or by the transmission of electricity thereby.

Dated the 14th day of December 1949.

SIGNED by the said FRANK & EDWARD LARSEN
in the presence of *C. M. Dew*

F. M. Martins

SIGNED for and on behalf of the said
THE BANK OF ADELAIDE by its Attorney
Frederick Reginald Read in the
presence of

Guiseppi

The Bank of Adelaide by its
Attorney

J. H. ...

S.A. No. 1531630

ACCEPTED -


THE COMMON SEAL of THE ELECTRICITY TRUST
OF SOUTH AUSTRALIA was affixed hereto in
the presence of

12/14/49

[Signature] Member

[Signature] Secretary

Transferee.



T: (08) 8384 0666
E: mail@onkaparinga.sa.gov.au

For your information:

Section 187 certificate update request free of charge (One Update):

Penalties and interest, property charges, payments or dishonoured payments can impact account balances daily.

To assist with financial adjustments as close as practicable to the date of settlement, your Section 187 certificate will now be valid for 90 days. Within this period we will offer one update request without charge. This update is to be obtained via the online portal.

It is important to note all searches advise when fines/interest will be applied. When receiving your update search, should it be evident that further penalties will be applied prior to settlement, you will need to still consider these additional amounts as part of your settlement statement calculations.

Please Note: The above 90 day extension is applicable only to Section 187 certificates. Section 7 certificates still remain valid for a 30 day period only.

BPAY biller code added to searches to enable electronic settlement of funds

Our BPAY biller code is now detailed on each search, enabling settlement funds to be disbursed to us electronically. Please note that this is our preferred method payment and we request that you cease the use of cheques to affect settlement.

How to advise us of change of ownership?

To also assist with the reduction of duplication of information being received from various agencies i.e. conveyancers and the Lands Titles Office (LTO), we are advocating that the Purchaser's Conveyancer to advise the change of ownership by following the below:

If you are using e-conveyancing to affect a sale, please only issue advice to us if the mail service address is different to what was lodged via the transfer at the LTO. We update ownership details including the mailing address in accordance with the advice provided by the Valuer General. We have amended this change to align with SA Water practices and to provide an improved customer experience overall.

If lodging in person at the LTO – Please send the change of ownership advice to us via mail@onkaparinga.sa.gov.au.

Electronic settlement of funds is still preferred.

LOCAL GOVERNMENT RATES SEARCH

TO: Form 1 On Frome
147 Frome St
ADELAIDE SA 5000

18 November 2025

DETAILS OF PROPERTY REFERRED TO:

Property ID : 17856
 Valuer General No : 1395211092
 Valuation : \$1,075,000.00
 Owner : Mr Trevor John Willson & Mr Giovanni Paulo Bertuzzi
 Property Address : 85 Bangor Road WILLUNGA SOUTH SA 5172
 Volume/Folio : CT-5292/140
 Lot/Plan No : Allotment 54 Sec 637 DP 43202
 Ward : 06 Southern Vales Ward

Pursuant to Section 187 of the Local Government Act 1999, I certify that the following amounts are due and payable in respect of and are a charge against the above property.

Opening balance (as of 30 Jun 2025) including rates, fines and interest, and/or Block Clearing Charges	\$0.00
--	--------

Postponed Amount in Arrears	\$0.00
-----------------------------	--------

Rates for the current 2025-2026 Financial Year applicable from 01 July 2025:

Total Rates Levied 2025-2026	\$2,660.15
-------------------------------------	-------------------

Less Council Rebate. The Council Rebate ceases on sale and a pro-rata calculation will apply to the date of sale	\$0.00
--	--------

Fines and interest charged in the current financial year (2% fine when rates first become overdue and interest applied per month thereafter at LGA-prescribed rate)	\$0.00
---	--------

Postponed Interest	\$0.00
--------------------	--------

Less paid current financial year	-\$665.15
----------------------------------	-----------

Overpayment	\$0.00
-------------	--------

Legal Fees (current)	\$0.00
----------------------	--------

Legal Fees (arrears)	\$0.00
----------------------	--------

Refunds, Rates Remitted, Small Balance Adjustments or Rate Capping Rebate	\$0.00
---	--------

Balance - rates and other monies due and payable	\$1,995.00
--	------------

Property Related Debts	\$0.00
------------------------	--------

BPAY Biller Code: 421503	TOTAL BALANCE	\$1,995.00
Ref: 1428170178562		

AUTHORISED OFFICER
Carol Pilkington

This statement is made the 18 November 2025

IMPORTANT INFORMATION REGARDING SEARCHES

Form 1 On Frome
147 Frome St
ADELAIDE SA 5000

Attention Conveyancers

○ **Section 187 certificate update request free of charge (One Update):**

- Penalties and interest, property charges, payments or dishonoured payments can impact account balances on a daily basis.

To assist with financial adjustments as close as practicable to the date of settlement, your **Section 187 certificate will now be valid for 90 days**. Within this period Council will offer one update request without charge. This update is to be obtained via the online portal.

It is important to note all searches advise when fines/interest will be applied. When receiving your update search, should it be evident that further penalties will be applied prior to settlement, you will need to still consider these additional amounts as part of your settlement statement calculations.

Please Note: Section 7 certificates remain valid for a 30 day period only.

○ **BPAY biller code added to searches to enable electronic settlement of funds**

- Our BPAY biller code is now detailed on each search, enabling settlement funds to be disbursed to Council electronically. Please note that this is Council's preferred method payment and we request that you cease the use of cheques to affect settlement.

○ **How to advise Council of change of ownership?**

To also assist with the reduction of duplication of information being received from various agencies i.e. conveyancers and the Lands Titles Office, we are advocating that the **Purchaser's Conveyancer** to advise the change of ownership by following the below:

- If you are using e-conveyancing to affect a sale, please **only issue advice to Council if the mail service address is different to what was lodged via the transfer at the LTO**. Council's new practice is to update ownership details including the mailing address in accordance with the advice provided by the Valuer General. Council has amended this change to align with SA Water practices and to provide an improved customer experience overall.
- If lodging in person at Lands Title Office – Please send the change of ownership advice to Council via mail@onkaparinga.sa.gov.au. Electronic settlement of funds is still preferred.

Yours sincerely

City Of Onkaparinga

Telephone (08) 8384 0666

Property Information And Particulars

In response to an enquiry pursuant to Section 7 of the

The Land & Business (Sale & Conveyancing) Act, 1994

TO: Form 1 On Frome
147 Frome St
ADELAIDE SA 5000

DETAILS OF PROPERTY REFERRED TO:

ASSESSMENT NO	:	28895
VALUER GENERAL NO	:	1395211092
VALUATION	:	\$1,075,000.00
OWNER	:	Mr Trevor John Willson & Mr Giovanni Paulo Bertuzzi
PROPERTY ADDRESS	:	85 Bangor Road WILLUNGA SOUTH SA 5172
VOLUME/FOLIO	:	CT-5292/140
LOT/PLAN NUMBER	:	Allotment 54 Sec 637 DP 43202
WARD	:	06 Southern Vales Ward

Listed hereafter are the *MORTGAGES, CHARGES AND PRESCRIBED ENCUMBRANCES* in alphabetical order of *SCHEDULE 2*, Division 1 to which Council must respond according to *TABLE 1* of the *REGULATIONS UNDER THE LAND AND BUSINESS (SALE AND CONVEYANCING) ACT 1994*.

In addition, Building Indemnity Insurance details are given, if applicable, pursuant to *SCHEDULE 2*, Division 2 to which Council must respond according to *TABLE 2* of the *REGULATIONS UNDER THE LAND AND BUSINESS (SALE AND CONVEYANCING) ACT 1994*.

The information provided indicates whether any prescribed encumbrances exist on the land, which has been placed/imposed by, or is for the benefit of Council.

All of the prescribed encumbrances listed herein are answered solely in respect to a statutory function or registered interest of the Council, and do not infer any response to an enquiry on behalf of other persons or authorities.

Where a prescribed encumbrance requires a dual response, as described by *TABLE 1*, of *SCHEDULE 2*, of the *REGULATIONS UNDER THE LAND AND BUSINESS (SALE AND CONVEYANCING) ACT, 1994*, the enquirer should also refer a like enquiry to the Department for Transport Energy and Infrastructure.

Pursuant to the provisions of the *REGULATIONS UNDER THE LAND AND BUSINESS (SALES AND CONVEYANCING) ACT, 1994*, Council hereby provides the following information in response to your enquiries:

INFORMATION NOTE

CHANGES TO PLANNING POLICY AFFECTING LAND IN COUNCIL'S AREA

The information provided in this note is additional to, and not in substitution of, any information provided in response to your request for statutory search information. The response to your request, provided with this note, does not reference changes to planning policy affecting all South Australian Councils.

Development Act 1993 (repealed)

Section 42

Condition (that continues to apply) of a development authorisation YES

Application Number	145/736/2016
Description	Verandah and deck
Decision	Approved
Decision Date	21 June 2016

Development Plan Consent Conditions

1. All development shall be completed and maintained in accordance with the plan(s) and documents submitted with and forming part of the development application except where varied by the following condition(s).
2. During construction and at all times thereafter, stormwater generated from the development shall be diverted away from all buildings, shall not pond against or near the footings and shall not be discharged or flow onto adjoining land. Where drainage is directed to the street water table, this shall be by way of a council approved stormwater drainage system.
3. That effective measures be implemented during the construction of the development and on-going use of the land in accordance with this consent to:
 - Prevent silt run-off from the land to adjoining properties, roads and drains.
 - Control dust arising from the construction and other activities, so as not to, in the opinion of council, be a nuisance to residents or occupiers on adjacent or nearby land.
 - Ensure that soil or mud is not transferred onto the adjacent roadways by vehicles leaving the site.
 - Ensure that all litter and building waste is contained on the subject site in a suitable covered bin or enclosure.
 - Ensure that no sound is emitted from any device, plant or equipment or from any source or activity to become an unreasonable nuisance, in the opinion of council, to the occupiers of adjacent land.
4. The dwelling footings shall be certified by an engineer to accommodate the septic tank setback, which is less than 2.5 metres. Advice shall be provided to Council prior to the issuing of full Development Approval confirming that the structural integrity of the septic tank will not be compromised by the dwelling.

Application Number	145/2026/2018
Description	Swimming pool and safety fence and deck
Decision	Approved
Decision Date	15 October 2018

Development Plan Consent Conditions

1. All development shall be completed and maintained in accordance with the plan(s) and documents submitted with and forming part of the development application except where varied by the following condition(s).
2. During construction and at all times thereafter, stormwater generated from the development shall be diverted away from all buildings, shall not pond against or near the footings and shall not be discharged or flow onto adjoining land. Where drainage is directed to the street water table, this shall be by way of a council approved stormwater drainage system.
3. That effective measures be implemented during the construction of the development and on-going use of the land in accordance with this consent to:
 - prevent silt run-off from the land to adjoining properties, roads and drains

- control dust arising from the construction and other activities, so as not to, in the opinion of council, be a nuisance to residents or occupiers on adjacent or nearby land
- ensure that soil or mud is not transferred onto the adjacent roadways by vehicles leaving the site
- ensure that all litter and building waste is contained on the subject site in a suitable covered bin or enclosure, and
- ensure that no sound is emitted from any device, plant or equipment or from any source or activity to become an unreasonable nuisance, in the opinion of council, to the occupiers of adjacent land.

Building Rules Consent Conditions

For Building Rules consent conditions refer to the attached Private Certifiers decision notification form.

- 1 The pool and gate design, appearance and location details, as approved, may vary slightly however the design, construction & performance of fences (including boundary fences being at least 1.8m high), gates, retaining walls, windows and balconies intend to form part of a barrier that will restrict the access of young children to swimming pools shall comply with the National Construction Code Part 3.9.3 and Australian Standard AS1926.1-2012 (examples of suitable design attached). These barriers are to be erected prior to placing water in the swimming pool.
- 2 Any filtration system from 5 metres to within 12 metres of a dwelling on an adjoining allotment must be enclosed in a solid structure.
- 3 The development shall be undertaken in accordance with the Council approved Development Plan Consent plans and conditions subject only to the variations specified in the Schedule 22A – Certificate of Consistency.
- 4 Wastewater from the swimming pool is not permitted to discharge into a septic or aerobic waste system. Wastewater shall be discharged on the subject land, either surface or soakage trench/well, not to effect the adjoining land or the stability of existing buildings. (Drainage of pool other than backwash and rinse shall require approval of the Local Authority).
- 5 Pursuant to Section 71AA and regulation 83B the owner of the swimming pool must not fill the swimming pool with water more than a depth of 300mm unless it has safety barriers installed in accordance with Australian Standards 1926 Parts 1 and 2.
- 6 In accordance with SA Variation SA 4.2.2 Signage:
A first aid and cardiopulmonary resuscitation sign must:
 - i. be attached to the safety barrier of the swimming pool, or displayed near the swimming pool; and
 - ii. be at least 300 mm by 300 mm in size; and
 - iii. be made of durable and weatherproof material; and
 - iv. show information about the procedures for providing first aid, including performing cardiopulmonary resuscitation.

Planning Act 1982 (repealed)

Condition (that continues to apply) of a development authorisation

NO

Building Act 1971 (repealed)

Condition (that continues to apply) of a development authorisation

NO

Planning and Development Act 1966 (repealed)

Condition (that continues to apply) of a development authorisation

NO

Planning, Development and Infrastructure Act 2016

Part 5 – Planning and Design Code

Zones

Hills Face (HF)

Subzones

NO

Zoning overlays

Overlays

Airport Building Heights (Aircraft Landing Area)

The Airport Building Heights (Aircraft Landing Area) Overlay seeks to ensure building height does not pose a hazard to the operation and safety requirements of aircraft landing areas.

Building Near Airfields

The Building Near Airfields Overlay seeks to ensure development does not pose a hazard to the operational and safety requirements of commercial and military airfields.

Character Preservation District (Not In Township)

The Character Preservation District Overlay seeks to recognise, protect and enhance the special character of Character Preservation Districts.

Hazards (Bushfire - High Risk) (High)

The Hazards (Bushfire - High Risk) Overlay seeks to ensure development responds to the high level of bushfire risk by siting and designing buildings to mitigate threat and impact of bushfires on life and property, facilitating access for emergency service vehicles and situating activities that increase the number of people living and working in the area away from areas of unacceptable bushfire risk.

Heritage Adjacency

The Heritage Adjacency Overlay seeks to ensure development adjacent to State and Local Heritage Places maintains the heritage and cultural values of those places.

Native Vegetation

The Native Vegetation Overlay seeks to protect, retain and restore areas of native vegetation.

Prescribed Water Resources Area

The Prescribed Water Resources Area Overlay seeks to ensure the sustainable use of water in prescribed water resource areas.

Prescribed Wells Area

The Prescribed Wells Area Overlay seeks to ensure sustainable water use in prescribed wells areas.

Regulated and Significant Tree

The Regulated and Significant Tree Overlay seeks to mitigate the loss of regulated trees through appropriate development and redevelopment.

Water Resources

The Water Resources Overlay seeks to protect the quality of surface waters in South Australia.

Is the land situated in a designated State Heritage Place/Area?

NO

Is the land designated as a Local Heritage Place?

NO

Open the SA Heritage Places Database Search tool to find the locations' Heritage Place Details.

<http://maps.sa.gov.au/heritagesearch/HeritageSearchLocation.aspx>

Is there a tree or stand of trees declared in Part 10 of the Planning and Design Code to be a significant tree or trees on the land?

Council does not have trees listed in Part 10 - Significant Trees of the Planning and Design Code. However, there may be regulated or significant tree(s) on the site as defined by the Planning and Code that would require approval for maintenance pruning or removal.

Open the Online Planning and Design Code to browse the full Code and Part 10 - Significant Trees for more information. <https://code.plan.sa.gov.au/>

Is there a current amendment to the Planning and Design Code released for public consultation by a designated entity on which consultation is continuing or on which consultation has ended but whose proposed amendment has not yet come into operation?

The Property Interest Report available through [Land Services SA](#) provides information necessary for Conveyancers to complete the Vendor's Statement.

Note - For further information about the Planning and Design Code visit <https://code.plan.sa.gov.au>

Section 127

Condition (that continues to apply) of a development authorisation NO

Part 2—Items to be included if land affected

Development Act 1993 (repealed)

Section 50(1)

Requirement to vest land in council to be held as open space NO

Section 50(2)

Agreement to vest land in council to be held as open space NO

Section 55

Order to remove or perform work NO

Section 56

Notice to complete development NO

Section 57

Land management agreement NO

Section 69

Emergency order NO

Section 71 (only)

Fire safety notice NO

Section 84

Enforcement notice NO

Section 85(6), 85(10) or 106

Enforcement Order NO

Part 11 Division 2

Proceedings NO

Fire and Emergency Services Act 2005

Section 105F (or section 56 or 83 (repealed))

Notice

NO

Section 56 (repealed)

Notice issued

NO

Food Act 2001

Section 44

Improvement notice *issued against the land*

NO

Section 46

Prohibition order

NO

Housing Improvement Act 1940 (repealed)

Section 23

Declaration that house is undesirable or unfit for human habitation

NO

Land Acquisition Act 1969

Section 10

Notice of intention to acquire

NO

Local Government Act 1934 (repealed)

Notice, order, declaration, charge, claim or demand given or made under the Act

NO

Local Government Act 1999

Notice, order, declaration, charge, claim or demand given or made under the Act

NO

Refer to separate attachment for Rates and Charges

Local Nuisance and Litter Control Act 2016

Section 30

Nuisance or litter abatement notice *issued against the land*

NO

Planning, Development and Infrastructure Act 2016

Section 139

Notice of proposed work and notice may require access

NO

Section 140

Notice requesting access

NO

Section 141

Order to remove or perform work

NO

<i>Section 142</i> Notice to complete development	NO
<i>Section 155</i> Emergency order	NO
<i>Section 157</i> Fire safety notice	NO
<i>Section 192 or 193</i> Land Management Agreements	NO
<i>Section 198(1)</i> Requirement to vest land in a council or the Crown to be held as open space	NO
<i>Section 198(2)</i> Agreement to vest land in a council or the Crown to be held as open space	NO
<i>Part 16 - Division 1</i> Proceedings	NO
<i>Section 213</i> Enforcement notice	NO
<i>Section 214(6), 214(10) or 222</i> Enforcement order	NO

Public and Environmental Health Act 1987 (repealed)

<i>Part 3</i> Notice	NO
-------------------------	----

<i>Public and Environmental Health (Waste Control) Regulations 2010 (or 1995) revoked</i> Part 2 – Condition (that continues to apply) of an approval	NO
--	----

This property is not connected to SA Water sewer or the council's Community Wastewater Management Scheme (CWMS). An onsite wastewater system may exist on this property; however, the council does not have records relating to the type, size or condition of the system, nor any information to verify if the system complies with current legislative requirements or if wastewater works are required to achieve compliance.

Further information regarding the requirements for the disposal of wastewater by an onsite wastewater system can be obtained from the council's Environmental Health section on 8384 0666.

<i>Public and Environmental Health (Waste Control) Regulations 2010 revoked</i> Regulation 19 - Maintenance order (that has not been complied with)	NO
--	----

South Australian Public Health Act 2011

<i>Section 92</i> Notice	NO
-----------------------------	----

<i>South Australian Public Health (Wastewater) Regulations 2013</i> Part 4 – Condition (that continues to apply) of an approval	NO
--	----

Particulars of building indemnity insurance

NO

Details of Building Indemnity Insurance still in existence for building work on the land

Particulars relating to environment protection

Further information held by council

Does the council hold details of any development approvals relating to:

NO

- (a) commercial or industrial activity at the land; or
- (b) a change in the use of the land or part of the land (within the meaning of the *Development Act 1993*) or the *Planning, Development and Infrastructure Act 2016*?

Note –

The question relates to information that the council for the area in which the land is situated may hold. If the council answers “YES” to the question, it will provide a description of the nature of each development approved in respect of the land. The purchaser may then obtain further details from council (on payment of any fee fixed by the council). However, it is expected that the ability to supply further details will vary considerably between councils.

A “YES” answer to paragraph (a) of the question may indicate that a potentially contaminating activity has taken place at the land (see sections 103C and 103H of the Environment Protection Act 1993) and that assessments or remediation of the land may be required at some future time.

It should be noted that –

- the approval of development by a council does not necessarily mean that the development has taken place;
- the council will not necessarily be able to provide a complete history of all such development that has taken place at the land.

General

Easement

NO

Does a Council drainage easement exist? – Refer to Certificate of Title of subdivision plans (ie Deposited Plans, Community Plans, File Plans etc) for details of easements in the interests of other State Departments or Agencies).

Are you aware of any encroachment on the Council easement?

NO

Lease, agreement for lease, tenancy agreement or licence

(The information does not include the information about sublease or subtenancy. The purchaser may seek that information from the lessee or tenant or sublessee or subtenant.)

NO

Caveat

NO

Other

Charge for any kind affecting the land (not included in another item)

NO

PLEASE NOTE:

The information provided is as required by The Land and Business (Sale and Conveyancing) Act 1994. The information should not be taken as a representation as to whether or not any other charges or encumbrances affect the subject land.

This statement is made the 18 November 2025

Thomas Caiapich
Project Officer – Development Support
AUTHORISED OFFICER

Account Number 13 95211 09 2	L.T.O Reference CT5292140	Date of issue 18/11/2025	Agent No. 7627	Receipt No. 2731560
---------------------------------	------------------------------	-----------------------------	-------------------	------------------------

FORM 1 ON FROME
LEVEL 1 147 FROME ST
ADELAIDE SA 5000
info@form1onfrome.com.au

Section 7/Elec

Certificate of Water and Sewer Charges & Encumbrance Information

Property details:

Customer: T J WILLSON & G P BERTUZZI
Location: 85 BANGOR RD WILLUNGA SOUTH
Description: 6EH Capital Value: \$1 075 000
Rating: Residential

Periodic charges

Raised in current years to 30/9/2025

		\$
	Arrears as at: 30/6/2025 :	0.00
Water main available:	Water rates :	0.00
Sewer main available:	Sewer rates :	0.00
	Water use :	0.00
	SA Govt concession :	0.00
	Recycled Water Use :	0.00
	Service Rent :	0.00
	Recycled Service Rent :	0.00
	Other charges :	0.00
	Goods and Services Tax :	0.00
	Amount paid :	0.00
	Balance outstanding :	0.00

Degree of concession: 00.00%
Recovery action taken: FULLY PAID

Next quarterly charges: Water supply: 0.00 Sewer: 0.00 Bill: 3/12/2025

This account is not rateable for water or sewer.

If your property was constructed before 1929, it's recommended you request a property interest report and internal 'as constructed' sanitary drainage drawing to understand any specific requirements relating to the existing arrangements.

As constructed sanitary drainage drawings can be found at <https://maps.sa.gov.au/drainageplans/>.

SA Water has no record of an Encumbrance on this property as at the date of issue of this certificate.

South Australian Water Corporation

Name: T J WILLSON & G P BERTUZZI Water & Sewer Account Acct. No.: 13 95211 09 2 Amount: _____

Address:
85 BANGOR RD WILLUNGA SOUTH

Payment Options

EFT

EFT Payment

Bank account name:	SA Water Collection Account
BSB number:	065000
Bank account number:	10622859
Payment reference:	1395211092



Bill code: 8888
Ref: 1395211092

Telephone and Internet Banking — BPAY®

Contact your bank or financial institution to make this payment from your cheque, savings, debit, credit card or transaction account. More information at bpay.com.au



Paying online

Pay online at www.sawater.com.au/paynow for a range of options. Have your account number and credit card details to hand.



Paying by phone

Call 1300 650 870 and pay by phone using your Visa/Mastercard 24/7.

SA Water account number: 1395211092



ABN 19 040 349 865
Emergency Services Funding Act 1998

CERTIFICATE OF EMERGENCY SERVICES LEVY PAYABLE

The Emergency Services Levy working for all South Australians

The details shown are current as at the date of issue.

PIR Reference No: 2731560

FORM 1 ON FROME
L1/147 FROME ST
ADELAIDE SA 5000

DATE OF ISSUE

18/11/2025

ENQUIRIES:
Tel: (08) 8372 7534
Email: contactus@revenuesa.sa.gov.au

OWNERSHIP NUMBER	OWNERSHIP NAME			
17701217	T WILLSON & G BERTUZZI			
PROPERTY DESCRIPTION				
85 BANGOR RD / WILLUNGA SOUTH SA 5172 / LT 54 D43202				
ASSESSMENT NUMBER	TITLE REF. <small>(A "+" indicates multiple titles)</small>	CAPITAL VALUE	AREA / FACTOR	LAND USE / FACTOR
1395211092	CT 5292/140+	\$1,075,000.00	R4 1.000	RE 0.400
LEVY DETAILS:				
	FIXED CHARGE	\$	50.00	
	+ VARIABLE CHARGE	\$	363.75	
	- REMISSION	\$	218.85	
	- CONCESSION	\$	0.00	
	+ ARREARS / - PAYMENTS	\$	-194.90	
	= AMOUNT PAYABLE	\$	0.00	
FINANCIAL YEAR				
2025-2026				

Please Note: If a concession amount is shown, the validity of the concession should be checked prior to payment of any outstanding levy amount. The expiry date displayed on this Certificate is the last day an update of this Certificate will be issued free of charge. **It is not the due date for payment.**

EXPIRY DATE 16/02/2026



Government of South Australia

See overleaf for further information

DETACH AND RETURN THE PAYMENT REMITTANCE ADVICE WITH YOUR PAYMENT



Emergency Services Funding Act 1998

CERTIFICATE OF EMERGENCY SERVICES LEVY PAYABLE

The Emergency Services Levy working for all South Australians

PAYMENT REMITTANCE ADVICE

No payment is required on this Certificate

OFFICIAL: Sensitive

Please Note:

Please check that the property details shown on this Certificate are correct for the land being sold.

The amount payable on this Certificate is accurate as at the date of issue.

This Certificate is only valid for the financial year shown.

If the change of ownership will occur in the following financial year, you must obtain another Certificate after 30 June.

Payment should be made as part of the settlement process.

The amount payable on this Certificate must be paid in full even if only a portion of the subject land is being sold. RevenueSA cannot apportion the ESL.

If the amount payable is not paid in full, the purchaser may become liable for all of the outstanding ESL as at the date of settlement.

The owner of the land as at 12:01am on 1 July in the financial year of this Certificate will remain liable for any additional ESL accrued before the date of this Certificate, even if the amount payable on this Certificate has been paid.




Provision of this Certificate does not relieve the land owner of their responsibility to pay their Notice of ESL Assessment by the due date.

If the owner of the subject land is receiving an ESL pensioner concession but was not living in the property as their principal place of residence as at 12:01am on 1 July of the current financial year, or is now deceased, you must contact RevenueSA prior to settlement.

For more information:

Visit: www.revenuesa.sa.gov.au
Email: contactus@revenuesa.sa.gov.au
Phone: (08) 8372 7534

PAYMENT OPTIONS FOR THIS CERTIFICATE SHOWN BELOW

 <p>Billers Code: 456285 Ref: 7011367617</p> <p>Contact your bank or financial institution to make this payment from your cheque, savings, debit, credit card or transaction account. More info: www.bpay.com.au © Registered to BPAY Pty Ltd ABN 69 079 137 518</p>	 <p>To pay via the internet go to: www.revenuesaonline.sa.gov.au</p>	 <p>Send your cheque or money order, made payable to the Community Emergency Services Fund, along with this Payment Remittance Advice to: Please refer below. Revenue SA Locked Bag 555 ADELAIDE SA 5001</p>
--	---	---

ACTION REQUIRED: In line with the Commonwealth Government's cheque phase-out, RevenueSA will stop accepting cheque payments after 30 June 2027. To ensure a smooth transition, we encourage you to switch to one of the other payment options listed above.



RevenueSA

DEPARTMENT OF TREASURY AND FINANCE

ABN 19 040 349 865
Land Tax Act 1936

CERTIFICATE OF LAND TAX PAYABLE

This form is a statement of land tax payable pursuant to Section 23 of the *Land Tax Act 1936*. The details shown are current as at the date of issue.

PIR Reference No: 2731560

DATE OF ISSUE

18/11/2025

FORM 1 ON FROME
L1/147 FROME ST
ADELAIDE SA 5000

ENQUIRIES:

Tel: (08) 8372 7534

Email: contactus@revenuesa.sa.gov.au

OWNERSHIP NAME

T WILLSON & G BERTUZZI

FINANCIAL YEAR

2025-2026

PROPERTY DESCRIPTION

85 BANGOR RD / WILLUNGA SOUTH SA 5172 / LT 54 D43202

ASSESSMENT NUMBER

1395211092

TITLE REF.

(A "+" indicates multiple titles)

CT 5292/140+

TAXABLE SITE VALUE

\$670,000.00

AREA

1.5060 HA

DETAILS OF THE LAND TAX PAYABLE FOR THE ABOVE PARCEL OF LAND:

CURRENT TAX	\$	0.00	SINGLE HOLDING	\$	0.00
- DEDUCTIONS	\$	0.00			
+ ARREARS	\$	0.00			
- PAYMENTS	\$	0.00			
= AMOUNT PAYABLE	\$	0.00			

Please Note:

If the Current Tax details above indicate a Nil amount, the property may be subject to an Exemption. This exemption should be validated prior to settlement. In order to ensure indemnity for the purchaser of this land, full payment of the amount payable is required:

ON OR BEFORE

16/02/2026



**Government of
South Australia**

See overleaf for further information

DETACH AND RETURN THE PAYMENT REMITTANCE ADVICE WITH YOUR PAYMENT



RevenueSA

DEPARTMENT OF TREASURY AND FINANCE

Land Tax Act 1936

CERTIFICATE OF LAND TAX PAYABLE

PAYMENT REMITTANCE ADVICE

No payment is required on this Certificate

OFFICIAL: Sensitive

Please Note:

Please check that the property details shown on this Certificate are correct for the land being sold.

This Certificate is only valid for the financial year shown.

If the change of ownership will occur in the following financial year, you must obtain another Certificate after 30 June.

Payment should be made as part of the settlement process.

The amount payable on this Certificate must be paid in full even if only a portion of the subject land is being sold. RevenueSA cannot apportion the land tax.

If the amount payable is not paid in full on or before the due date shown on this Certificate, the purchaser will not be released from liability of the whole amount of the land tax outstanding as at the date of settlement.

The owner of the land as at midnight on 30 June immediately before the financial year of this Certificate will remain liable for any additional land tax accrued before the date of this Certificate, even if the amount payable on this Certificate has been paid.

The amount payable on this Certificate is the land tax payable at the date of issue. However, land tax for a particular financial year may be reassessed at any time, changing the amount payable.

Should a reassessment occur after this Certificate has been paid in full, the purchaser will remain indemnified and will not be responsible for payment of the new land tax payable amount. The owner at the beginning of the relevant financial year will be responsible for payment of any additional land tax payable.

Should a reassessment occur after this Certificate has been issued but not paid in full, the purchaser will not be indemnified and may become responsible for payment of the new land tax payable amount.




Should a reassessment occur after this Certificate has been paid in full and the Certificate is subsequently updated, the purchaser will not be indemnified and may become responsible for payment of the new land tax payable amount.

Provision of this Certificate does not relieve the land owner of their responsibility to pay their Notice of Land Tax Assessment by the due date.

For more information:

Visit: www.revenuesa.sa.gov.au
Email: contactus@revenuesa.sa.gov.au
Phone: (08) 8372 7534

PAYMENT OPTIONS FOR THIS CERTIFICATE SHOWN BELOW

 <p>Billers Code: 456293 Ref: 7011367526</p> <p>Contact your bank or financial institution to make this payment from your cheque, savings, debit, credit card or transaction account. More info: www.bpay.com.au © Registered to BPAY Pty Ltd ABN 69 079 137 518</p>	 <p>To pay via the internet go to: www.revenuesaonline.sa.gov.au</p>	 <p>Send your cheque or money order, made payable to the Commissioner of State Taxation, along with this Payment Remittance Advice to: Please refer below. Revenue SA Locked Bag 555 ADELAIDE SA 5001</p>
--	---	--

ACTION REQUIRED: In line with the Commonwealth Government's cheque phase-out, RevenueSA will stop accepting cheque payments after 30 June 2027. To ensure a smooth transition, we encourage you to switch to one of the other payment options listed above.

Contact	Planning Services
Email	Dhud.planningservices@sa.gov.au
Phone:	7133 3030

Level 10
83 Pirie Street
Adelaide SA 5000

GPO Box 1815
Adelaide SA 5001

1800 752 664
saplanningcommission@sa.gov.au

24 November 2025

From 1 on Frome
L1, 147 Frome Street
ADELAIDE SA 5000

Dear Sir/Madam

**Re: *Land and Business (Sale and Conveyancing) Act 1994 - Section 7 Enquiry*
 Property at 85 Bangor Road, Willunga South
 Registered Proprietor(s): T Willson and another**

I refer to your enquiry to the Department for Housing and Urban Development (DHUD) concerning the parcel of land comprised in Certificate of Title Volume 5292 Folio 140 and the subsequent Property Interest Report (PIR) issued. (Reference No. 2731560 dated 17/11/25).

The land is the subject of applications for development which were granted approval, subject to certain conditions, by the South Australian Planning Commission pursuant to the *Planning Act 1982* (repealed). Copies of the Planning Decision Notifications are attached, refer item 6.1 of PIR.

There is no record of any condition that continues to apply under either of the repealed Acts referred to in item 5.1 or 29.2 of the PIR.

Yours faithfully

Planning Services Unit
on behalf of
STATE PLANNING COMMISSION

PLANNING DECISION NOTIFICATION

Development Number

130/002/87

Duplicate

FOR DEVELOPMENT APPLICATION

DATED 5 / 1 / 87

REGISTERED ON 5 / 1 / 87

To
Mr. & Mrs. B. Hart,
135 Commercial Road,
PORT NOARLUNGA, S.A. 5167.

Location of
Proposed Development
Allotment 11 of D.P. 19050
Pt. Section 634, Hundred of Willunga
Bangor Road, Willunga

Nature of
Proposed Development
Detached dwelling and 20,000 litre concrete tank

From:
SOUTH AUSTRALIAN PLANNING COMMISSION

In respect of this proposed development you are informed that:

- consent is refused
- consent is granted
- consent is granted subject to (6) condition(s)

representations(s) from third parties concerning your proposal were received.

If there were third party representations, any consent or consent with conditions does not operate until the periods specified on the back of the original of this form have expired. Reasons for this decision, any conditions imposed, and the reasons for imposing those conditions, are set out below. Please also refer to the information on the back of this form about appeal rights and operation of consent.

SEE ATTACHED CONDITIONS

REASON FOR DECISION: The proposed development accords with relevant Hills Face Zone provisions in the Development Plan.

Date of Decision

Signed: *[Signature]*

Date: 18.6.87

Delegate of the
PLANNING COMMISSION

- Chairman, S.A. Planning Commission
- Town Clerk
- District Clerk
- Sheets attached

al(s): Yes No By Applicant By Third Party Result of Appeal

Regulation 41
Sixth Schedule

Southern Australia
Planning Act
Development Control Regulations

CA

CONDITIONS OF APPROVALSAPC 45/634/11

1. The development hereby approved shall be carried out in accordance with the amended plans dated 1/6/87 accompanying the application approved by the Commission and contained in the docket SAPC 45/634/11.
2. The dwellinghouse shall be constructed of the following materials.
 - (a) walls - Kanmantoo block stonework and timber painted sage green
 - (b) roof - Monier Forest tiles
 - (c) all other external finishes being of materials and of appropriate colours which blend with the natural features of the landscape.
3. The exterior surfaces of the 20000 litre concrete tank herein approved, shall be painted an appropriate colour to blend with the natural features of the landscape within 6 months of the commencement of construction of the tank.
4. Trees and shrubs shall be planted on the site in accordance with the tree planting scheme shown on the plan dated 1/6/87 attached to this consent and contained in the docket SAPC 45/634/11. The planting hereby required is to be completed within 6 months and maintained to the reasonable satisfaction of the Commission. Stock proof fences shall be erected around these plantings.
5. All scarring or physical disturbance of the land surface during any excavation work shall be restricted to only that which is shown on the approved plan as required for building and/or access purposes. All exposed faces around such scarred areas and spoil shall be screened with trees and shrubs and planted with suitable ground covers to the satisfaction of the Commission within 6 months of the date of this consent.
6. The applicants or other persons for the time being making the use of the subject land now approved, shall, at all times, maintain in good and substantial condition to the satisfaction of the Commission in all respects the subject land, all buildings and structures, and the painting thereof, and all trees, shrubs and ground covers.

NOTE:- This consent is valid for 36 months only. If development is not substantially commenced within 12 months of the date of this consent or substantially completed within 36 months of the date of this consent a fresh consent must be obtained before commencing or continuing the use of land.

NOTE:- These conditions are imposed in order that the natural character of the Hills Face Zone in this locality will not be impaired.

NOTE:- Any condition imposed or expressed under this consent shall be binding upon and enforceable against all persons who may hereafter acquire the benefit of this consent.

DEB
18/6/87

NOTE:- Landscaping conditions are an essential part of this approval to ensure that your development attempts to retain and relate to the natural character of the Hills Face Zone. However, landscaping should be set back a reasonable distance from all buildings to protect them from fire and to avoid creating any additional fire hazard.

DEIB
(8/6/8)

As delegate of the SOUTH AUSTRALIAN PLANNING COMMISSION

PLANNING DECISION NOTIFICATION

Development Number
150/408/89

Duplicate

FOR DEVELOPMENT APPLICATION

DATED 24 / 4 / 89

REGISTERED ON 2 / 6 / 89

To Mr B Hart
PO Box 571
WILLUNGA SA 5172

Location of Proposed Development Lot 11, Pt. Secs. 637 & 1007 Hundred of Willunga Bangor Road; Willunga C.T. 4282/17

Nature of Proposed Development Retaining Wall

From S.A. PLANNING COMMISSION

In respect of this proposed development you are informed that:

- consent is refused
- consent is granted
- consent is granted subject to (5) condition(s)

.....representations(s) from third parties concerning your proposal were received.

If there were third party representations, any consent or consent with conditions does not operate until the periods specified on the back of the original of this form have expired. Reasons for this decision, any conditions imposed, and the reasons for imposing those conditions, are set out below. Please also refer to the information on the back of this form about appeal rights and operation of consent.

Please see attached conditions of approval

Date of Decision 21/6/89
Signed: *Shirley Smith*
Date: 21/6/89
As delegate of the
S.A. PLANNING COMMISSION

- Chairman, S.A. Planning Commission
- Town Clerk
- District Clerk
- Sheets attached

South Australia Planning Act Development Control Regulations Regulation 41 Sixth Schedule

2-DUPLICATI

CONDITIONS OF APPROVAL

DEVELOPMENT APPLICATION NO:130/408/89

1. The development hereby approved shall be carried out in accordance with the plans accompanying the application approved by the Commission and contained in the docket SAPC 45/1007/11
2. The external finishes to any buildings or structures herein approved shall be in accordance with the materials specified on the back of this page. (Please turn over).
3. Trees and shrubs shall not be located closer to a building or powerlines than a distance equal to their mature height.
4. All lopping or removal of trees and scarring or physical disturbance of the land shall be restricted to that which is shown on the approved plan as required for building and/or access purposes or to meet the requirements of condition 3 above.
5. The applicants or other persons making the use of the subject land, shall, at all times, maintain in good and substantial condition to the satisfaction of the Commission in all respects, all buildings and structures, and the painting thereof, and all trees, shrubs and ground covers.

NOTES

- . These conditions are imposed in order that the natural character of the Hills Face Zone in this locality will not be impaired. Any landscaping conditions are an essential part of the approval to ensure that your development attempts to retain and relate to the natural character of the Hills Face Zone.
- . Any condition imposed or expressed under this consent shall be binding upon and enforceable against all persons who may hereafter acquire the benefit of this consent.
- . This consent is valid for 36 months only. If development is not substantially commenced within 12 months of the date of this consent or substantially completed within 36 months of this consent a fresh consent must be obtained.

Stacy Smith 21/6/89

AS DELEGATE OF THE S.A. PLANNING COMMISSION

S.A. PLANNING COMMISSION

External finishes to be used in conjunction with the development proposed in
Development Application Number 130/408/89

DEVELOPMENT PROPOSED RETAINING WALL
EXTERNAL FINISHES BLUE STONE DRY WALLING
(as specified by
the applicant)

DEVELOPMENT PROPOSED _____
EXTERNAL FINISHES _____
(as specified by
the applicant)

DEVELOPMENT PROPOSED _____
EXTERNAL FINISHES _____
(as specified by
the applicant)

Form R3

Buyers information notice

Land and Business (Sale and Conveyancing) Act 1994 section 13A

Land and Business (Sale and Conveyancing) Regulations 2010 regulation 17

Before you buy a home there are a number of things that you should investigate and consider. Though it may not be obvious at the time, there could be matters that may affect your enjoyment of the property, the safety of people on the property or the value of the property.

The following questions may help you to identify if a property is appropriate to purchase. In many cases the questions relate to a variety of laws and standards. These laws and standards change over time, so it is important to seek the most up to date information. Various government agencies can provide up to date and relevant information on many of these questions. To find out more, Consumer and Business Services recommends that you check the website: www.cbs.sa.gov.au

Consider having a professional building inspection done before proceeding with a purchase. A building inspection will help you answer some of the questions below.

The questions have been categorised under the headings **Safety**, **Enjoyment** and **Value**, but all of the issues are relevant to each heading.

Safety

- Is there **asbestos** in any of the buildings or elsewhere on the property eg sheds and fences?
- Does the property have any significant **defects** eg **cracking** or **salt damp**? Have the wet areas been waterproofed?
- Is the property in a **bushfire** prone area?
- Are the **electrical wiring, gas installation, plumbing and appliances** in good working order and in good condition? Is a **safety switch** (RCD) installed? Is it working?
- Are there any prohibited **gas appliances** in bedrooms or bathrooms?
- Are **smoke alarms** installed in the house? If so, are they hardwired? Are they in good working order and in good condition? Are they compliant?
- Is there a **swimming pool and/or spa pool** installed on the property? Are there any safety barriers or fences in place? Do they conform to current standards?
- Does the property have any **termite** or other pest infestations? Is there a current preventive termite treatment program in place? Was the property treated at some stage with persistent organochlorins (now banned) or other **toxic** termiticides?
- Has fill been used on the site? Is the soil contaminated by **chemical residues** or waste?
- Does the property use **cooling towers** or manufactured warm water systems? If so, what are the maintenance requirements?

Enjoyment

- Does the property have any **stormwater** problems?
- Is the property in a **flood prone** area? Is the property prone to coastal flooding?
- Does the property have an on-site **wastewater treatment facility** such as a septic tank installed? If so, what are the maintenance requirements? Is it compliant?
- Is a **sewer mains connection** available?
- Are all gutters, downpipes and stormwater systems in good working order and in good condition?
- Is the property near **power lines**? Are there any trees on the property near power lines? Are you considering planting any trees? Do all structures and trees maintain the required clearance from any power lines?
- Are there any **significant** trees on the property?
- Is this property a unit on **strata or community title**? What could this mean for you? Is this property on strata or community title? Do you understand the restrictions of use and the financial obligations of ownership? Will you have to pay a previous owner's debt or the cost of planned improvements?
- Is the property close to a hotel, restaurant or other venue with entertainment consent for live music? Is the property close to any industrial or commercial activity, a busy road or airport etc that may result in the generation of **noise** or the **emission of materials or odours** into the air?
- What appliances, equipment and fittings are included in the sale of the property?
- Is there sufficient car parking space available to the property?

Value

- Are there any **illegal or unapproved additions**, extensions or alterations to the buildings on the property?
- How **energy efficient** is the home, including appliances and lighting? What **energy sources** (eg electricity, gas) are available?
- Is the property connected to SA Water operated and maintained **mains water**? Is a mains water connection available? Does the property have a **recycled water** connection? What sort of water meter is located on the property (a **direct or indirect meter** – an indirect meter can be located some distance from the property)? Is the property connected to a water meter that is also serving another property?
- Are there water taps outside the building? Is there a watering system installed? Are they in good working order and in good condition?
- Does the property have **alternative sources** of water other than mains water supply (including **bore or rainwater**)? If so, are there any special maintenance requirements?

For more information on these matters visit: www.cbs.sa.gov.au

Disclaimer: There may be other issues relevant to the purchase of real estate. If you are unable to ascertain enough information about the questions raised in this form and any other concerns you may have we strongly recommend you obtain independent advice through a building inspection, a lawyer, and a financial adviser.

IMPORTANT NOTICE
SMOKE ALARM LEGISLATION

Legislation relating to smoke alarms came into force on the 1st day of February 1998.

- If the home you are purchasing was built on or after the 1st of January 1995, then it should already have an operational mains powered smoke alarm installed. If not, it is the responsibility of the vendor to install it prior to settlement at the vendor's cost.
- If the home was built prior to the 1st of January 1995, but purchased by the vendor on or after 1st February 1998, then it should already have either an operational mains powered smoke alarm installed, or one powered by 10 year life, non-replaceable, non-removeable permanently connected batteries. Again, it is the responsibility of the vendor to install such an alarm prior to settlement, and at the vendor's cost.
- In all other cases, the home you are buying must have at least, a battery operated smoke alarm which you are required to upgrade to mains power (or an alarm fitted with 10 year life, non-replaceable, non-removeable permanently connected batteries) within six months of the date of purchase. It is recommended that at least one smoke alarm be installed on each floor of a multi storey dwelling.

The smoke alarms must be installed by a licensed electrician and must comply with the Australian Standard. A maximum penalty of \$750.00 for a breach of the legislation applies.

Besides this penalty, there is also a risk that damage caused by fire to a dwelling, which does not have a smoke alarm installed as required under the legislation, may not be covered by insurance.
