

# Form 1—Vendor's statement

(Section 7 *Land and Business (Sale and Conveyancing) Act 1994*)

## Contents

### Preliminary

Part A—Parties and land

Part B—Purchaser's cooling off rights and proceeding with the purchase

Part C—Statement with respect to required particulars

Part D—Certificate with respect to prescribed inquiries by registered agent

Schedule

## Preliminary

### To the purchaser:

The purpose of a statement under section 7 of the *Land and Business (Sale and Conveyancing) Act 1994* is to put you on notice of certain particulars concerning the land to be acquired.

If you intend to carry out building work on the land, change the use of the land or divide the land, you should make further inquiries to determine whether this will be permitted. For example, building work may not be permitted on land not connected to a sewerage system or common drainage scheme if the land is near a watercourse, dam, bore or the River Murray and Lakes.

The *Aboriginal Heritage Act 1988* protects any Aboriginal site or object on the land. Details of any such site or object may be sought from the "traditional owners" as defined in that Act.

If you desire additional information, it is up to you to make further inquiries as appropriate.

### Instructions to the vendor for completing this statement:

means the Part, Division, particulars or item may not be applicable.

*If it is applicable, ensure the box is ticked and complete the Part, Division, particulars or item.*

*If it is not applicable, ensure the box is empty or strike out the Part, Division, particulars or item. Alternatively, the Part, Division, particulars or item may be omitted, but not in the case of an item or heading in the table of particulars in Division 1 of the Schedule that is required by the instructions at the head of that table to be retained as part of this statement.*

*\* means strike out or omit the option that is not applicable.*

*All questions must be answered with a YES or NO (inserted in the place indicated by a rectangle or square brackets below or to the side of the question).*

*If there is insufficient space to provide any particulars required, continue on attachments.*

## Part A—Parties and land

- 1 Purchaser:  
Address:
- 2 Purchaser's registered agent: **NOT APPLICABLE**  
Address:
- 3 Vendor: **ROBERT MICHAEL JANSEN AND GILLIAN BURNETT JANSEN**  
Address: **7 O'CONNOR STREET NORMANVILLE SA 5204**
- 4 Vendor's registered agent: **Ouwens Casserly Real Estate Pty. Ltd.**  
Address: **210 Greenhill Road Eastwood SA 5063**
- 5 Date of contract (if made before this statement is served):        /        /2026
- 6 Description of the land: **7 O'CONNOR STREET NORMANVILLE SA 5204 BEING THE WHOLE OF THE LAND COMPRISED IN CERTIFICATE OF TITLE REGISTER BOOK VOLUME 6201 FOLIO 73 BEING ALLOTMENT 20 DEPOSITED PLAN 116826 IN THE AREA NAMED NORMANVILLE HUNDRED OF YANKALILLA**

## Part B—Purchaser's cooling-off rights and proceeding with the purchaser

To the purchaser:

### Right to cool-off (section 5)

#### 1—Right to cool-off and restrictions on that right

You may notify the vendor of your intention not to be bound by the contract for the sale of the land UNLESS—

- (a) you purchased by auction; or
- (b) you purchased on the same day as you, or some person on your behalf, bid at the auction of the land; or
- (c) you have, before signing the contract, received independent advice from a legal practitioner and the legal practitioner has signed a certificate in the prescribed form as to the giving of that advice; or
- (d) you are a body corporate and the land is not residential land; or
- (e) the contract is made by the exercise of an option to purchase not less than 5 clear business days after the grant of the option and not less than 2 clear business days after service of this form; or
- (f) the sale is by tender and the contract is made not less than 5 clear business days after the day fixed for the closing of tenders and not less than 2 clear business days after service of this form; or
- (g) the contract also provides for the sale of a business that is not a small business.

#### 2—Time for service

The cooling-off notice must be served—

- (a) if this form is served on you before the making of the contract—before the end of the second clear business day after the day on which the contract was made; or
- (b) if this form is served on you after the making of the contract—before the end of the second clear business day from the day on which this form is served.

However, if this form is not served on you at least 2 clear business days before the time at which settlement takes place, the cooling-off notice may be served at any time before settlement.

### 3—Form of cooling-off notice

The cooling-off notice must be in writing and must be signed by you.

### 4—Methods of service

The cooling-off notice must be—

- (a) given to the vendor personally; or
- (b) posted by registered post to the vendor at the following address:  
**7 O'CONNOR STREET NORMANVILLE SA 5204**  
 (being the vendor's last known address); or
- (c) transmitted by fax or email to the following fax number or email address:  
**EMAIL: [NICKV@OCRE.COM.AU](mailto:NICKV@OCRE.COM.AU)      [JOHNL@OCRE.COM.AU](mailto:JOHNL@OCRE.COM.AU)**  
 (being a number or address provided to you by the vendor for the purpose of service of the notice); or
- (d) left for the vendor's agent (with a person apparently responsible to the agent) at, or posted by registered post to the agent at, the following address:  
**210 GREENHILL ROAD EASTWOOD SA 5063**  
 (being the agent's address for service under the *Land Agents Act 1994*)

**Note**—Section 5(3) of the *Land and Business (Sale and Conveyancing) Act 1994* places the onus of proving the giving of the cooling-off notice on the purchaser. It is therefore strongly recommended that—

- (a) if you intend to serve the notice by leaving it for the vendor's agent at the agent's address for service or an address nominated by the agent, you obtain an acknowledgment of service of the notice in writing;
- (b) if you intend to serve the notice by fax or email, you obtain a record of the transmission of the fax or email.

### 5—Effect of service

If you serve such cooling-off notice on the vendor, the contract will be taken to have been rescinded at the time when the notice was served. You are then entitled to the return of any money you paid under the contract other than—

- (a) the amount of any deposit paid if the deposit did not exceed \$100; or
- (b) an amount paid for an option to purchase the land.

### Proceeding with the purchase

If you wish to proceed with the purchase—

- (a) it is strongly recommended that you take steps to make sure your interest in the property is adequately insured against loss or damage;
- (b) pay particular attention to the provisions in the contract as to time of settlement - it is essential that the necessary arrangements are made to complete the purchase by the agreed date - if you do not do so, you may be in breach of the contract;
- (c) you are entitled to retain the solicitor or registered conveyancer of your choice.

Part C—Statement with respect to required particulars

(section 7(1))

To the purchaser:

We, ROBERT MICHAEL JANSEN AND GILLIAN BURNETT JANSEN,  
Of 7 O'CONNOR STREET NORMANVILLE SA 5204 being the vendors in relation to the  
transaction state that the Schedule contains all particulars required to be given to you  
pursuant to section 7(1) of the *Land and Business (Sale and Conveyancing) Act 1994*

Date:

28 / 01 / 2026

28 / 01 / 2026



Signed: .....

Part D—Certificate with respect to prescribed inquiries by registered agent

(section 9)

To the purchaser:

I, LISA MARIE AMABILI of 147 FROME STREET ADELAIDE SA 5000

certify that the responses to the inquiries made pursuant to section 9 of the *Land and Business (Sale and Conveyancing) Act 1994* confirm the completeness and accuracy of the  
particulars set out in the Schedule.

Exceptions: **NIL**

Date: 20/01/2026



Signed: .....

Person authorised to act on behalf of Vendor's agent (pursuant to the agent's written  
authority)

## Schedule—Division 1—Particulars of mortgages, charges and prescribed encumbrances affecting the land

(section 7(1)(b))

### Note—

Section 7(3) of the Act provides that this statement need not include reference to charges arising from the imposition of rates or taxes less than 12 months before the date of service of the statement.

Where a mortgage, charge or prescribed encumbrance referred to in column 1 of the table below is applicable to the land, the particulars in relation to that mortgage, charge or prescribed encumbrance required by column 2 of the table must be set out in the table (in accordance with the instructions in the table) unless—

- (a) there is an attachment to this statement and—
  - (i) all the required particulars are contained in that attachment; and
  - (ii) the attachment is identified in column 2; and
  - (iii) if the attachment consists of more than 2 sheets of paper, those parts of the attachment that contain the required particulars are identified in column 2; or
- (b) the mortgage, charge or prescribed encumbrance—
  - (i) is one of the following items in the table:
    - (A) under the heading 1. General—
      - 1.1 Mortgage of land
      - 1.4 Lease, agreement for lease, tenancy agreement or licence
      - 1.5 Caveat
      - 1.6 Lien or notice of a lien
    - (B) under the heading 36. Other charges—
      - 36.1 Charge of any kind affecting the land (not included in another item); and
  - (ii) is registered on the certificate of title to the land; and
  - (iii) is to be discharged or satisfied prior to or at settlement.

Table of particulars

Column 1

Column 2

Column  
3

[If an item is applicable, ensure that the box for the item is ticked and complete the item.]

[If an item is not applicable, ensure that the box for the item is empty or else strike out the item or write "NOT APPLICABLE" or "N/A" in column 1. Alternatively, the item and any inapplicable heading may be omitted, but not in the case of—

- (a) the heading "1. General" and items 1.1, 1.2, 1.3 and 1.4; and
- (b) the heading "5. Development Act 1993 (repealed)" and item 5.1; and
- (c) the heading "6. Repealed Act conditions" and item 6.1; and
- (d) the heading "29. Planning, Development and Infrastructure Act 2016" and items 29.1 and 29.2,

which must be retained as part of this statement whether applicable or not.]

[If an item is applicable, all particulars requested in column 2 must be set out in the item unless the Note preceding this table otherwise permits. Particulars requested in bold type must be set out in column 3 and all other particulars must be set out in column 2.]

[If there is more than 1 mortgage, charge or prescribed encumbrance of a kind referred to in column 1, the particulars requested in column 2 must be set out for each such mortgage, charge or prescribed encumbrance.]

[If requested particulars are set out in the item and then continued on an attachment due to insufficient space, identify the attachment in the place provided in column 2. If all of the requested particulars are contained in an attachment (instead of in the item) in accordance with the Note preceding this table, identify the attachment in the place provided in column 2 and (if required by the Note) identify the parts of the attachment that contain the particulars.]

1. General

|     |   |  |   |
|-----|---|--|---|
| 1.1 | Mortgage of land<br><b>NOT APPLICABLE</b>   | <p><i>Is this item applicable?</i></p> <p><i>Will this be discharged or satisfied prior to or at settlement?</i></p> <p><i>Are there attachments?</i></p> <p>Number of mortgage (if registered):</p> <p>Name of mortgagee:</p>   |   |
| 1.2 | Easement<br>(whether over the land or annexed to the land)  | <p><i>Is this item applicable?</i></p> <p><i>Will this be discharged or satisfied prior to or at settlement?</i></p> <p><i>Are there attachments?</i> <b>PROPERTY INTEREST REPORT – STATUTORY EASEMENTS</b></p> <p>Description of land subject to easement: <b>PORTION OF THE LAND IN THE SAID CERTIFICATE OF TITLE</b></p> <p>Nature of easement: <b>STATUTORY EASEMENTS</b></p> <p>Are you aware of any encroachment on the easement?<br/><b>NO</b></p> <p>If YES, give details:</p> <p>If there is an encroachment, has approval for the encroachment been given? <b>N/A</b></p> <p>If YES, give details:</p> | <p><b>YES*</b></p> <p><b>NO</b></p> <p><b>YES</b></p> |
|     | <p><b>Note—</b></p> <p>"Easement" includes rights of way and party wall rights</p> <p><b>*REFER PROPERTY INTEREST REPORT: NOTATION IN RESPECT OF STATUTORY EASEMENTS – THIS NOTICE DOES NOT NECESSARILY IMPLY THAT ANY STATUTORY OR OTHER EASEMENT EXISTS</b></p> |  |   |

|   |   |                   |
|---|---|-------------------|
| <p>Easement<br/>(whether over the land or annexed to the land)</p>  | <p><i>Is this item applicable?</i></p> <p><i>Will this be discharged or satisfied prior to or at settlement?</i></p>  | <p>YES<br/>NO</p> |
| <p><b>Note—</b><br/>"Easement" includes rights of way and party wall rights</p>   | <p><i>Are there attachments?</i> CERTIFICATE OF TITLE AND DP116826<br/>REFER THE LAND MARKED A ON DP116826</p>  | <p>YES</p>        |
| <p>Description of land subject to easement: <b>PORTION OF THE LAND MARKED A ON DP116826</b></p> <p>Nature of easement: <b>TOGETHER WITH EASEMENT(S) OVER THE LAND MARKED A ON D116826 FOR EAVES AND GUTTERS (RTC 12816532)</b></p> <p>Are you aware of any encroachment on the easement?<br/><b>NO</b><br/>If YES, give details:</p> <p>If there is an encroachment, has approval for the encroachment been given? <b>N/A</b><br/>If YES, give details:</p> |   |                   |
| <p><b>1.3</b> Restrictive covenant<br/><b>NOT APPLICABLE</b></p>  | <p><i>Is this item applicable?</i></p> <p><i>Will this be discharged or satisfied prior to or at settlement?</i></p> <p><i>Are there attachments?</i></p> <p>Nature of restrictive covenant:</p> <p>Name of person in whose favour restrictive covenant operates:</p> <p>Does the restrictive covenant affect the whole of the land being acquired?<br/>If NO, give details:</p> <p>Does the restrictive covenant affect land other than that being acquired?</p>   |                   |
| <p><b>1.4</b> Lease, agreement for lease, tenancy agreement or licence<br/>(The information does not include information about any sublease or subtenancy. That information may be sought by the purchaser from the lessee or tenant or sublessee or subtenant.)<br/><b>NOT APPLICABLE</b></p>  | <p><i>Is this item applicable?</i></p> <p><i>Will this be discharged or satisfied prior to or at settlement?</i></p> <p><i>Are there attachments?</i></p> <p>Names of parties:</p> <p>Period of lease, agreement for lease etc:</p> <p>Amount of rent or licence fee:</p> <p>Is the lease, agreement for lease etc in writing?</p> <p>If the lease or licence was granted under an Act relating to the disposal of Crown lands, specify—</p> <p>(a) the Act under which the lease or licence was granted:</p> <p>(b) the outstanding amounts due (including any interest or penalty):</p> |                   |

|  |  |  |     |
|--|--|--|-----|
| <b>5. Development Act 1993</b>                               |  |  |     |
| 5.1  | section 42—Condition (that continues to apply) of a development authorisation  | <i>Is this item applicable?</i>  | YES |
|  |  | <i>Will this be discharged or satisfied prior to or at settlement?</i>   | NO  |
|  |  | <i>Are there attachments?</i> LOCAL GOVERNMENT (COUNCIL) SEARCH DEVELOPMENT ACT 1993 (REPEALED) SECTION 42 AND AUTHORISATIONS  | YES |
|  |  | Condition(s) of authorisation: REFER LOCAL GOVERNMENT (COUNCIL) SEARCH DEVELOPMENT ACT 1993 (REPEALED) SECTION 42 AND AUTHORISATIONS   |     |
| <b>6. Repealed Act conditions</b>                            |  |  |     |
| 6.1  | Condition (that continues to apply) of an approval or authorisation granted under the <i>Building Act 1971 (repealed), the City of Adelaide Development Control Act 1976 (repealed), the Planning Act 1982 (repealed) or the Planning and Development Act 1967 (repealed)</i><br><b>NOT APPLICABLE</b> | <i>Is this item applicable?</i>  |     |
|  |  | <i>Will this be discharged or satisfied prior to or at settlement?</i>   |     |
|  |  | <i>Are there attachments?</i> LOCAL GOVERNMENT (COUNCIL) SEARCH REPEALED ACT CONDITONS   | YES |
|  |  | Nature of condition(s):  |     |
| <b>29. Planning, Development and Infrastructure Act 2016</b> |  |  |     |
| 29.1   | Part 5- Planning and Design Code   | <i>Is this item applicable?</i>  | YES |
|  |  | <i>Will this be discharged or satisfied prior to or at settlement?</i>   | NO  |
|  |  | <i>Are there attachments?</i> LOCAL GOVERNMENT (COUNCIL) SEARCH PLANNING, DEVELOPMENT AND INFRASTRUCTURE ACT 2016 PART 5 – PLANNING AND DESIGN CODE, PLANS DATA EXTRACT FOR SECTION 7 SEARCH PURPOSES  | YES |
|  |  | Title or other brief description of zone, subzone and overlay in which the land is situated (as shown in the Planning and Design Code):<br><b>ZONE: NEIGHBOURHOOD (N)</b><br><b>SUBZONE: NIL</b><br><b>ZONING OVERLAYS: REFER PLANS DATA EXTRACT ZONING OVERLAYS</b> |     |
|  |  | Is there a State heritage place on the land or is the land situated in a State heritage area? <b>NO</b>  |     |
|  |  | Is the land designated as a local heritage place? <b>NO</b>  |     |
|  |  | Is there a tree or stand of trees declared in Part 10 of the Planning and Design Code to be a significant tree or trees on the land? <b>NO</b>   |     |

Is there a current amendment to the Planning and Design Code released for public consultation by a designated entity on which consultation is continuing or on which consultation has ended but whose proposed amendment has not yet come into operation: **YES**

**Note** - For further information about the Planning and Design Code visit [www.code.plan.sa.gov.au](http://www.code.plan.sa.gov.au)

29.2 section 127—Condition (that continues to apply) of a development authorisation  
**NOT APPLICABLE**

*Is this item applicable?*

*Will this be discharged or satisfied prior to or at settlement?*

*Are there attachments:* LOCAL GOVERNMENT (COUNCIL) SEARCH PLANS DATA EXTRACT ASSOCIATED DEVELOPMENT AUTHORISATION INFORMATION **YES**

Date of authorisation:

Name of relevant authority that granted authorisation:

Condition(s) of authorisation:

**32. South Australian Public Health Act 2011**

32.3 South Australian Public Health (Wastewater) Regulations 2013 Part 4—Condition (that continues to apply) of an approval

*Is this item applicable?*

**YES**

*Will this be discharged or satisfied prior to or at settlement?*

**NO**

*Are there attachments?* LOCAL GOVERNMENT (COUNCIL) SEARCH SOUTH AUSTRALIAN PUBLIC HEALTH ACT 2011 SOUTH AUSTRALIAN PUBLIC HEALTH (WASTEWATER) REGULATIONS 2013 PART 4 – CONDITION (THAT CONTINUES TO APPLY) OF AN APPROVAL AND AUTHORISATIONS **YES**

Date of approval: REFER LOCAL GOVERNMENT (COUNCIL) SEARCH SOUTH AUSTRALIAN PUBLIC HEALTH ACT 2011 SOUTH AUSTRALIAN PUBLIC HEALTH (WASTEWATER) REGULATIONS 2013 PART 4 – CONDITION (THAT CONTINUES TO APPLY) OF AN APPROVAL AND AUTHORISATIONS

Name of person or body that granted the approval: REFER LOCAL GOVERNMENT (COUNCIL) SEARCH SOUTH AUSTRALIAN PUBLIC HEALTH ACT 2011 SOUTH AUSTRALIAN PUBLIC HEALTH (WASTEWATER) REGULATIONS 2013 PART 4 – CONDITION (THAT CONTINUES TO APPLY) OF AN APPROVAL AND AUTHORISATIONS

Condition(s) of approval: REFER LOCAL GOVERNMENT (COUNCIL) SEARCH SOUTH AUSTRALIAN PUBLIC HEALTH ACT 2011 SOUTH AUSTRALIAN PUBLIC HEALTH (WASTEWATER) REGULATIONS 2013 PART 4 – CONDITION (THAT CONTINUES TO APPLY) OF AN APPROVAL AND AUTHORISATIONS

**Annexures**

The following documents are annexed hereto -

Property Interest Report

Copy of certificate(s) of title to the land

Local Government (Council) Search

DP 116826

SA Water, Emergency Service Levy and Land Tax Searches

Form R3 – Buyers Information Notice

---

**Acknowledgement of Receipt**

\*I/We, the abovenamed Purchaser(s), hereby acknowledge having received this day this Statement under section 7 under the *Land and Business (Sale and Conveyancing) Act* with the annexures as set out above.

Dated this \_\_\_\_\_ day of \_\_\_\_\_ 2026

Signed: \_\_\_\_\_

\_\_\_\_\_

Purchaser(s)

# Property Interest Report

Provided by Land Services SA on behalf of the South Australian Government

|                        |   |                           |
|------------------------|---|---------------------------|
| Title Reference        | CT 6201/73                              | Reference No. 2746119     |
| Registered Proprietors | R M & G B*JANSEN                        | Prepared 14/01/2026 09:50 |
| Address of Property    | 7 O'CONNOR STREET, NORMANVILLE, SA 5204 |                           |
| Local Govt. Authority  | THE DISTRICT COUNCIL OF YANKALILLA      |                           |
| Local Govt. Address    | PO BOX 9 YANKALILLA SA 5203             |                           |

This report provides information that may be used to complete a Form 1 as prescribed in the *Land and Business (Sale and Conveyancing) Act 1994*

## Table of Particulars

Particulars of mortgages, charges and prescribed encumbrances affecting the land as identified in Division 1 of the Schedule to Form 1 as described in the Regulations to the *Land and Business (Sale and Conveyancing) Act 1994*

All enquiries relating to the Regulations or the Form 1 please contact Consumer & Business Services between 8:30 am and 5:00 pm on 131 882 or via their website [www.cbs.sa.gov.au](http://www.cbs.sa.gov.au)

Prescribed encumbrance Particulars (Particulars in bold indicates further information will be provided)

### 1. General

- |     |  |  |
|-----|--|--|
| 1.1 | Mortgage of land<br><br><i>[Note - Do not omit this item. The item and its heading must be included in the statement even if not applicable.]</i>  | Refer to the Certificate of Title  |
| 1.2 | Easement<br>(whether over the land or annexed to the land)<br><br>Note--"Easement" includes rights of way and party wall rights<br><br><i>[Note - Do not omit this item. The item and its heading must be included in the statement even if not applicable.]</i>   | Refer to the Certificate of Title  |
| 1.3 | Restrictive covenant<br><br><i>[Note - Do not omit this item. The item and its heading must be included in the statement even if not applicable.]</i>  | Refer to the Certificate of Title for details of any restrictive covenants as an encumbrance |
| 1.4 | Lease, agreement for lease, tenancy agreement or licence<br>(The information does not include information about any sublease or subtenancy. That information may be sought by the purchaser from the lessee or tenant or sublessee or subtenant.)<br><br><i>[Note - Do not omit this item. The item and its heading must be included in the statement even if not applicable.]</i> | Refer to the Certificate of Title<br><br>also<br><br>Contact the vendor for these details    |
| 1.5 | Caveat   | Refer to the Certificate of Title  |
| 1.6 | Lien or notice of a lien   | Refer to the Certificate of Title  |

### 2. Aboriginal Heritage Act 1988

- |     |   |   |
|-----|---|---|
| 2.1 | section 9 - Registration in central archives of an Aboriginal site or object              | Aboriginal Affairs and Reconciliation in AGD has no registered entries for Aboriginal sites or objects affecting this title |
| 2.2 | section 24 - Directions prohibiting or restricting access to, or activities on, a site or | Aboriginal Affairs and Reconciliation in AGD has no record of any direction affecting this title                            |

an area surrounding a site

- 2.3 Part 3 Division 6 - Aboriginal heritage agreement

Aboriginal Affairs and Reconciliation in AGD has no record of any agreement affecting this title

also

Refer to the Certificate of Title

### 3. ***Burial and Cremation Act 2013***

- 3.1 section 8 - Human remains interred on land

Births, Deaths and Marriages in AGD has no record of any gravesites relating to this title

also

contact the vendor for these details

### 4. ***Crown Rates and Taxes Recovery Act 1945***

- 4.1 section 5 - Notice requiring payment

Crown Lands Program in DEW has no record of any notice affecting this title

### 5. ***Development Act 1993 (repealed)***

- 5.1 section 42 - Condition (that continues to apply) of a development authorisation

State Planning Commission in the Department for Housing and Urban Development has no record of any conditions that continue to apply, affecting this title

*[Note - Do not omit this item. The item and its heading must be included in the statement even if not applicable.]*

also

Contact the Local Government Authority for other details that might apply

- 5.2 section 50(1) - Requirement to vest land in a council or the Crown to be held as open space

State Planning Commission in the Department for Housing and Urban Development has no record of any conditions that continue to apply, affecting this title

also

Contact the Local Government Authority for other details that might apply

- 5.3 section 50(2) - Agreement to vest land in a council or the Crown to be held as open space

State Planning Commission in the Department for Housing and Urban Development has no record of any conditions that continue to apply, affecting this title

also

Contact the Local Government Authority for other details that might apply

- 5.4 section 55 - Order to remove or perform work

State Planning Commission in the Department for Housing and Urban Development has no record of any order or notice affecting this title

also

Contact the Local Government Authority for other details that might apply

- 5.5 section 56 - Notice to complete development

State Planning Commission in the Department for Housing and Urban Development has no record of any order or notice affecting this title

also

Contact the Local Government Authority for other details that might apply

- 5.6 section 57 - Land management agreement

Refer to the Certificate of Title

- 5.7 section 60 - Notice of intention by building owner

Contact the vendor for these details

- 5.8 section 69 - Emergency order

State Planning Commission in the Department for Housing and Urban Development has no record of any order affecting this title

also

Contact the Local Government Authority for other details that might apply

- 5.9 section 71 - Fire safety notice

Building Fire Safety Committee in the Department for Housing and Urban Development has no record of any notice affecting this title

- |      |  |   |
|------|--|---|
| 5.10 | section 84 - Enforcement notice                  | State Planning Commission in the Department for Housing and Urban Development has no record of any conditions that continue to apply, affecting this title<br><br>also<br><br>Contact the Local Government Authority for other details that might apply |
| 5.11 | section 85(6), 85(10) or 106 - Enforcement order | State Planning Commission in the Department for Housing and Urban Development has no record of any conditions that continue to apply, affecting this title<br><br>also<br><br>Contact the Local Government Authority for other details that might apply |
| 5.12 | Part 11 Division 2 - Proceedings                 | Contact the Local Government Authority for other details that might apply<br><br>also<br><br>Contact the vendor for these details   |

## 6. Repealed Act conditions

- |     |  |   |
|-----|--|---|
| 6.1 | Condition (that continues to apply) of an approval or authorisation granted under the <i>Building Act 1971</i> (repealed), the <i>City of Adelaide Development Control Act, 1976</i> (repealed), the <i>Planning Act 1982</i> (repealed) or the <i>Planning and Development Act 1967</i> (repealed)<br><br><i>[Note - Do not omit this item. The item and its heading must be included in the statement even if not applicable.]</i> | State Planning Commission in the Department for Housing and Urban Development has no record of any conditions that continue to apply, affecting this title<br><br>also<br><br>Contact the Local Government Authority for other details that might apply |
|-----|--|---|

## 7. Emergency Services Funding Act 1998

- |     |                                 |   |
|-----|---------------------------------|---|
| 7.1 | section 16 - Notice to pay levy | <b>An Emergency Services Levy Certificate will be forwarded. If you do not receive the certificate within four (4) working days please contact the RevenueSA Customer Contact Centre on (08) 8226 3750.</b><br><br><b>Clients who have misplaced or not received their certificates and are RevenueSA Online users should log into RevenueSA Online and reprint their certificates <a href="http://www.revenuesaonline.sa.gov.au">www.revenuesaonline.sa.gov.au</a></b> |
|-----|---------------------------------|---|

## 8. Environment Protection Act 1993

- |     |   |   |
|-----|---|---|
| 8.1 | section 59 - Environment performance agreement that is registered in relation to the land   | EPA (SA) does not have any current Performance Agreements registered on this title        |
| 8.2 | section 93 - Environment protection order that is registered in relation to the land  | EPA (SA) does not have any current Environment Protection Orders registered on this title |
| 8.3 | section 93A - Environment protection order relating to cessation of activity that is registered in relation to the land                   | EPA (SA) does not have any current Orders registered on this title                        |
| 8.4 | section 99 - Clean-up order that is registered in relation to the land  | EPA (SA) does not have any current Clean-up orders registered on this title               |
| 8.5 | section 100 - Clean-up authorisation that is registered in relation to the land   | EPA (SA) does not have any current Clean-up authorisations registered on this title       |
| 8.6 | section 103H - Site contamination assessment order that is registered in relation to the land   | EPA (SA) does not have any current Orders registered on this title                        |
| 8.7 | section 103J - Site remediation order that is registered in relation to the land  | EPA (SA) does not have any current Orders registered on this title                        |
| 8.8 | section 103N - Notice of declaration of special management area in relation to the land (due to possible existence of site contamination) | EPA (SA) does not have any current Orders registered on this title                        |

|   |  |   |
|---|--|---|
| 8.9   | section 103P - Notation of site contamination audit report in relation to the land   | EPA (SA) does not have any current Orders registered on this title  |
| 8.10  | section 103S - Notice of prohibition or restriction on taking water affected by site contamination in relation to the land | EPA (SA) does not have any current Orders registered on this title  |
| <b>9. <i>Fences Act 1975</i></b>                                  |  |   |
| 9.1   | section 5 - Notice of intention to perform fencing work  | Contact the vendor for these details  |
| <b>10. <i>Fire and Emergency Services Act 2005</i></b>            |  |   |
| 10.1  | section 105F - (or section 56 or 83 (repealed)) - Notice to take action to prevent outbreak or spread of fire              | Contact the Local Government Authority for other details that might apply<br>Where the land is outside a council area, contact the vendor                               |
| <b>11. <i>Food Act 2001</i></b>                                   |  |   |
| 11.1  | section 44 - Improvement notice  | Public Health in DHW has no record of any notice or direction affecting this title<br>also<br>Contact the Local Government Authority for other details that might apply |
| 11.2  | section 46 - Prohibition order   | Public Health in DHW has no record of any notice or direction affecting this title<br>also<br>Contact the Local Government Authority for other details that might apply |
| <b>12. <i>Ground Water (Qualco-Sunlands) Control Act 2000</i></b> |  |   |
| 12.1  | Part 6 - risk management allocation  | Qualco Sunlands Ground Water Control Trust has no record of any allocation affecting this title   |
| 12.2  | section 56 - Notice to pay share of Trust costs, or for unauthorised use of water, in respect of irrigated property        | DEW Water Licensing has no record of any notice affecting this title  |
| <b>13. <i>Heritage Places Act 1993</i></b>                        |  |   |
| 13.1  | section 14(2)(b) - Registration of an object of heritage significance  | Heritage Branch in DEW has no record of any registration affecting this title   |
| 13.2  | section 17 or 18 - Provisional registration or registration  | Heritage Branch in DEW has no record of any registration affecting this title   |
| 13.3  | section 30 - Stop order  | Heritage Branch in DEW has no record of any stop order affecting this title   |
| 13.4  | Part 6 - Heritage agreement  | Heritage Branch in DEW has no record of any agreement affecting this title<br>also<br>Refer to the Certificate of Title   |
| 13.5  | section 38 - "No development" order  | Heritage Branch in DEW has no record of any "No development" order affecting this title   |
| <b>14. <i>Highways Act 1926</i></b>                               |  |   |
| 14.1  | Part 2A - Establishment of control of access from any road abutting the land   | Transport Assessment Section within DIT has no record of any registration affecting this title  |
| <b>15. <i>Housing Improvement Act 1940 (repealed)</i></b>         |  |   |
| 15.1  | section 23 - Declaration that house is undesirable or unfit for human habitation   | Contact the Local Government Authority for other details that might apply   |
| 15.2  | Part 7 (rent control for substandard houses) - notice or declaration   | Housing Safety Authority has no record of any notice or declaration affecting this title  |
| <b>16. <i>Housing Improvement Act 2016</i></b>                    |  |   |

- |      |  |  |
|------|--|--|
| 16.1 | Part 3 Division 1 - Assessment, improvement or demolition orders | Housing Safety Authority has no record of any notice or declaration affecting this title |
| 16.2 | section 22 - Notice to vacate premises                           | Housing Safety Authority has no record of any notice or declaration affecting this title |
| 16.3 | section 25 - Rent control notice                                 | Housing Safety Authority has no record of any notice or declaration affecting this title |

**17. *Land Acquisition Act 1969***

- |      |   |   |
|------|---|---|
| 17.1 | section 10 - Notice of intention to acquire | Refer to the Certificate of Title for any notice of intention to acquire<br>also<br>Contact the Local Government Authority for other details that might apply |
|------|---|---|

**18. *Landscape South Australia Act 2019***

- |       |   |   |
|-------|---|---|
| 18.1  | section 72 - Notice to pay levy in respect of costs of regional landscape board                             | The regional landscape board has no record of any notice affecting this title   |
| 18.2  | section 78 - Notice to pay levy in respect of right to take water or taking of water                        | DEW has no record of any notice affecting this title  |
| 18.3  | section 99 - Notice to prepare an action plan for compliance with general statutory duty                    | The regional landscape board has no record of any notice affecting this title   |
| 18.4  | section 107 - Notice to rectify effects of unauthorised activity  | The regional landscape board has no record of any notice affecting this title<br>also<br>DEW has no record of any notice affecting this title   |
| 18.5  | section 108 - Notice to maintain watercourse or lake in good condition                                      | The regional landscape board has no record of any notice affecting this title   |
| 18.6  | section 109 - Notice restricting the taking of water or directing action in relation to the taking of water | DEW has no record of any notice affecting this title  |
| 18.7  | section 111 - Notice to remove or modify a dam, embankment, wall or other obstruction or object             | The regional landscape board has no record of any notice affecting this title   |
| 18.8  | section 112 - Permit (or condition of a permit) that remains in force                                       | The regional landscape board has no record of any permit (that remains in force) affecting this title<br>also<br>DEW has no record of any permit (that remains in force) affecting this title |
| 18.9  | section 120 - Notice to take remedial or other action in relation to a well                                 | DEW has no record of any notice affecting this title  |
| 18.10 | section 135 - Water resource works approval   | DEW has no record of a water resource works approval affecting this title   |
| 18.11 | section 142 - Site use approval   | DEW has no record of a site use approval affecting this title   |
| 18.12 | section 166 - Forest water licence  | DEW has no record of a forest water licence affecting this title  |
| 18.13 | section 191 - Notice of instruction as to keeping or management of animal or plant                          | The regional landscape board has no record of any notice affecting this title   |
| 18.14 | section 193 - Notice to comply with action order for the destruction or control of animals or plants        | The regional landscape board has no record of any notice affecting this title   |
| 18.15 | section 194 - Notice to pay costs of destruction or control of animals or plants on road reserve            | The regional landscape board has no record of any notice affecting this title   |
| 18.16 | section 196 - Notice requiring control or quarantine of animal or plant                                     | The regional landscape board has no record of any notice affecting this title   |
| 18.17 | section 207 - Protection order to secure compliance with specified provisions of the                        | The regional landscape board has no record of any notice affecting this title   |

Act

- |       |  |   |
|-------|--|---|
| 18.18 | section 209 - Reparation order requiring specified action or payment to make good damage resulting from contravention of the Act | The regional landscape board has no record of any notice affecting this title |
| 18.19 | section 211 - Reparation authorisation authorising specified action to make good damage resulting from contravention of the Act  | The regional landscape board has no record of any notice affecting this title |
| 18.20 | section 215 - Orders made by ERD Court   | The regional landscape board has no record of any notice affecting this title |
| 18.21 | section 219 - Management agreements  | The regional landscape board has no record of any notice affecting this title |
| 18.22 | section 235 - Additional orders on conviction  | The regional landscape board has no record of any notice affecting this title |

## 19. **Land Tax Act 1936**

- |      |   |   |
|------|---|---|
| 19.1 | Notice, order or demand for payment of land tax | <b>A Land Tax Certificate will be forwarded.</b><br><b>If you do not receive the certificate within four (4) working days please contact the RevenueSA Customer Contact Centre on (08) 8226 3750.</b><br><br><b>Clients who have misplaced or not received their certificates and are RevenueSA Online users should log into RevenueSA Online and reprint their certificates <a href="http://www.revenuesaonline.sa.gov.au">www.revenuesaonline.sa.gov.au</a></b> |
|------|---|---|

## 20. **Local Government Act 1934 (repealed)**

- |      |   |   |
|------|---|---|
| 20.1 | Notice, order, declaration, charge, claim or demand given or made under the Act | Contact the Local Government Authority for other details that might apply |
|------|---|---|

## 21. **Local Government Act 1999**

- |      |   |   |
|------|---|---|
| 21.1 | Notice, order, declaration, charge, claim or demand given or made under the Act | Contact the Local Government Authority for other details that might apply |
|------|---|---|

## 22. **Local Nuisance and Litter Control Act 2016**

- |      |  |   |
|------|--|---|
| 22.1 | section 30 - Nuisance or litter abatement notice | Contact the Local Government Authority for other details that might apply |
|------|--|---|

## 23. **Metropolitan Adelaide Road Widening Plan Act 1972**

- |      |  |   |
|------|--|---|
| 23.1 | section 6 - Restriction on building work | Transport Assessment Section within DIT has no record of any restriction affecting this title |
|------|--|---|

## 24. **Mining Act 1971**

- |      |   |   |
|------|---|---|
| 24.1 | Mineral tenement (other than an exploration licence)  | Mineral Tenements in the Department of Energy and Mining has no record of any proclamation affecting this title |
| 24.2 | section 9AA - Notice, agreement or order to waive exemption from authorised operations            | Contact the vendor for these details  |
| 24.3 | section 56T(1) - Consent to a change in authorised operations                                     | Contact the vendor for these details  |
| 24.4 | section 58(a) - Agreement authorising tenement holder to enter land                               | Contact the vendor for these details  |
| 24.5 | section 58A - Notice of intention to commence authorised operations or apply for lease or licence | Contact the vendor for these details  |
| 24.6 | section 61 - Agreement or order to pay compensation for authorised operations                     | Contact the vendor for these details  |
| 24.7 | section 75(1) - Consent relating to extractive minerals   | Contact the vendor for these details  |
| 24.8 | section 82(1) - Deemed consent or agreement   | Contact the vendor for these details  |

24.9 Proclamation with respect to a private mine Mineral Tenements in the Department of Energy and Mining has no record of any proclamation affecting this title

## 25. *Native Vegetation Act 1991*

25.1 Part 4 Division 1 - Heritage agreement DEW Native Vegetation has no record of any agreement affecting this title  
also  
Refer to the Certificate of Title

25.2 section 25C - Conditions of approval regarding achievement of environmental benefit by accredited third party provider DEW Native Vegetation has no record of any agreement affecting this title  
also  
Refer to the Certificate of Title

25.3 section 25D - Management agreement DEW Native Vegetation has no record of any agreement affecting this title  
also  
Refer to the Certificate of Title

25.4 Part 5 Division 1 - Refusal to grant consent, or condition of a consent, to clear native vegetation DEW Native Vegetation has no record of any refusal or condition affecting this title

## 26. *Natural Resources Management Act 2004 (repealed)*

26.1 section 97 - Notice to pay levy in respect of costs of regional NRM board The regional landscape board has no record of any notice affecting this title

26.2 section 123 - Notice to prepare an action plan for compliance with general statutory duty The regional landscape board has no record of any notice affecting this title

26.3 section 134 - Notice to remove or modify a dam, embankment, wall or other obstruction or object The regional landscape board has no record of any notice affecting this title

26.4 section 135 - Condition (that remains in force) of a permit The regional landscape board has no record of any notice affecting this title

26.5 section 181 - Notice of instruction as to keeping or management of animal or plant The regional landscape board has no record of any notice affecting this title

26.6 section 183 - Notice to prepare an action plan for the destruction or control of animals or plants The regional landscape board has no record of any notice affecting this title

26.7 section 185 - Notice to pay costs of destruction or control of animals or plants on road reserve The regional landscape board has no record of any notice affecting this title

26.8 section 187 - Notice requiring control or quarantine of animal or plant The regional landscape board has no record of any notice affecting this title

26.9 section 193 - Protection order to secure compliance with specified provisions of the Act The regional landscape board has no record of any order affecting this title

26.10 section 195 - Reparation order requiring specified action or payment to make good damage resulting from contravention of the Act The regional landscape board has no record of any order affecting this title

26.11 section 197 - Reparation authorisation authorising specified action to make good damage resulting from contravention of the Act The regional landscape board has no record of any authorisation affecting this title

## 27. *Outback Communities (Administration and Management) Act 2009*

27.1 section 21 - Notice of levy or contribution payable Outback Communities Authority has no record affecting this title

## 28. ***Phylloxera and Grape Industry Act 1995***

- 28.1 section 23(1) - Notice of contribution payable The Phylloxera and Grape Industry Board of South Australia has no vineyard registered against this title. However all properties with greater than 0.5 hectares of planted vines are required to be registered with the board

## 29. ***Planning, Development and Infrastructure Act 2016***

- 29.1 Part 5 - Planning and Design Code  
*[ Note - Do not omit this item. The item and its heading must be included in the statement even if not applicable.]*
- Contact the Local Government Authority for the title or other brief description of the zone or subzone in which the land is situated.
- also
- Heritage Branch in DEW has no record of a State Heritage Area created prior to 15 January 1994 under the former South Australian Heritage Act 1978 affecting this title
- also
- For details of this item, including State Heritage Areas which have been authorised or put under interim effect since 15 January 1994, contact the Local Government Authority
- also
- Contact the Local Government Authority for other details that might apply to a place of local heritage value
- also
- For details of declared significant trees affecting this title, contact the Local Government Authority
- also
- The Planning and Design Code (the Code) is a statutory instrument under the *Planning, Development and Infrastructure Act 2016* for the purposes of development assessment and related matters within South Australia. The Code contains the planning rules and policies that guide what can be developed in South Australia. Planning authorities use these planning rules to assess development applications. To search and view details of proposed statewide code amendments or code amendments within a local government area, please search the code amendment register on the SA Planning Portal: [https://plan.sa.gov.au/have\\_your\\_say/code-amendments/code\\_amendment\\_register](https://plan.sa.gov.au/have_your_say/code-amendments/code_amendment_register) or phone PlanSA on 1800 752 664.**
- 29.2 section 127 - Condition (that continues to apply) of a development authorisation  
*[ Note - Do not omit this item. The item and its heading must be included in the statement even if not applicable.]*
- State Planning Commission in the Department for Housing and Urban Development has no record of any conditions that continue to apply, affecting this title
- also
- Contact the Local Government Authority for other details that might apply
- 29.3 section 139 - Notice of proposed work and notice may require access
- Contact the vendor for these details
- 29.4 section 140 - Notice requesting access
- Contact the vendor for these details
- 29.5 section 141 - Order to remove or perform work
- State Planning Commission in the Department for Housing and Urban Development has no record of any order or notice affecting this title
- also
- Contact the Local Government Authority for other details that might apply
- 29.6 section 142 - Notice to complete development
- State Planning Commission in the Department for Housing and Urban Development has no record of any order or notice affecting this title
- also
- Contact the Local Government Authority for other details that might apply
- 29.7 section 155 - Emergency order
- State Planning Commission in the Department for Housing and Urban Development

has no record of any order or notice affecting this title

also

Contact the Local Government Authority for other details that might apply

29.8 section 157 - Fire safety notice

Building Fire Safety Committee in the Department for Housing and Urban Development has no record of any order or notice affecting this title

also

Contact the Local Government Authority for other details that might apply

29.9 section 192 or 193 - Land management agreement

Refer to the Certificate of Title

29.10 section 198(1) - Requirement to vest land in a council or the Crown to be held as open space

State Planning Commission in the Department for Housing and Urban Development has no record of any conditions that continue to apply, affecting this title

also

Contact the Local Government Authority for other details that might apply

29.11 section 198(2) - Agreement to vest land in a council or the Crown to be held as open space

State Planning Commission in the Department for Housing and Urban Development has no record of any conditions that continue to apply, affecting this title

also

Contact the Local Government Authority for other details that might apply

29.12 Part 16 Division 1 - Proceedings

Contact the Local Government Authority for details relevant to this item

also

Contact the vendor for other details that might apply

29.13 section 213 - Enforcement notice

State Planning Commission in the Department for Housing and Urban Development has no record of any conditions that continue to apply, affecting this title

also

Contact the Local Government Authority for other details that might apply

29.14 section 214(6), 214(10) or 222 - Enforcement order

Contact the Local Government Authority for details relevant to this item

also

State Planning Commission in the Department for Housing and Urban Development has no record of any conditions that continue to apply, affecting this title

### 30. *Plant Health Act 2009*

30.1 section 8 or 9 - Notice or order concerning pests

Plant Health in PIRSA has no record of any notice or order affecting this title

### 31. *Public and Environmental Health Act 1987 (repealed)*

31.1 Part 3 - Notice

Public Health in DHW has no record of any notice or direction affecting this title

also

Contact the Local Government Authority for other details that might apply

31.2 *Public and Environmental Health (Waste Control) Regulations 2010 (or 1995)* (revoked) Part 2 - Condition (that continues to apply) of an approval

Public Health in DHW has no record of any condition affecting this title

also

Contact the Local Government Authority for other details that might apply

31.3 *Public and Environmental Health (Waste Control) Regulations 2010* (revoked) regulation 19 - Maintenance order (that has not been complied with)

Public Health in DHW has no record of any order affecting this title

also

Contact the Local Government Authority for other details that might apply

### 32. *South Australian Public Health Act 2011*

- 32.1 section 66 - Direction or requirement to avert spread of disease Public Health in DHW has no record of any direction or requirement affecting this title
- 32.2 section 92 - Notice Public Health in DHW has no record of any notice affecting this title  
also  
Contact the Local Government Authority for other details that might apply
- 32.3 *South Australian Public Health (Wastewater) Regulations 2013* Part 4 - Condition (that continues to apply) of an approval Public Health in DHW has no record of any condition affecting this title  
also  
Contact the Local Government Authority for other details that might apply

### 33. *Upper South East Dryland Salinity and Flood Management Act 2002 (expired)*

- 33.1 section 23 - Notice of contribution payable DEW has no record of any notice affecting this title

### 34. *Water Industry Act 2012*

- 34.1 Notice or order under the Act requiring payment of charges or other amounts or making other requirement **An SA Water Certificate will be forwarded. If you do not receive the certificate please contact the SA Water Customer Contact Centre on 1300 650 950**  
also  
The Office of the Technical Regulator in DEM has no record of any notice or order affecting this title  
also  
Lightsview Re-Water Supply Co Pty Ltd has no record of any notice or order affecting this title.  
also  
Robusto Investments Pty. Ltd. trading as Compass Springs has no current record of any notice or order affecting this title.  
also  
Alano Utilities Pty. Ltd. has no record of any notice or order affecting this title.

### 35. *Water Resources Act 1997 (repealed)*

- 35.1 section 18 - Condition (that remains in force) of a permit DEW has no record of any condition affecting this title
- 35.2 section 125 (or a corresponding previous enactment) - Notice to pay levy DEW has no record of any notice affecting this title

### 36. **Other charges**

- 36.1 Charge of any kind affecting the land (not included in another item) Refer to the Certificate of Title  
also  
Contact the vendor for these details  
also  
Contact the Local Government Authority for other details that might apply

## Other Particulars

---

Other particulars as identified in Division 2 of the Schedule to Form 1 as described in the *Regulations to the Land and Business (Sale and Conveyancing) Act 1994*

- |     |   |   |
|-----|---|---|
| 1.  | Particulars of transactions in last 12 months                                   | Contact the vendor for these details  |
| 2.  | Particulars relating to community lot (including strata lot) or development lot | Enquire directly to the Secretary or Manager of the Community Corporation   |
| 3.  | Particulars relating to strata unit   | Enquire directly to the Secretary or Manager of the Strata Corporation  |
| 4.  | Particulars of building indemnity insurance                                     | Contact the vendor for these details<br>also<br>Contact the Local Government Authority  |
| 5.  | Particulars relating to asbestos at workplaces                                  | Contact the vendor for these details  |
| 6.  | Particulars relating to aluminium composite panels                              | Please note that the audit is limited to classes of buildings, and that this note does not confirm the presence or absence of Aluminium Composite Panelling. Contact the vendor for relevant details.                               |
| 7.  | Particulars relating to court or tribunal process                               | Contact the vendor for these details  |
| 8.  | Particulars relating to land irrigated or drained under Irrigation Acts         | SA Water will arrange for a response to this item where applicable  |
| 9.  | Particulars relating to environment protection                                  | Contact the vendor for details of item 2<br>also<br>EPA (SA) has no record of any particulars relating to items 3, 4 or 5 affecting this title<br>also<br>Contact the Local Government Authority for information relating to item 6 |
| 10. | Particulars relating to <i>Livestock Act, 1997</i>                              | Animal Health in PIRSA has no record of any notice or order affecting this title  |

## Additional Information

---

The following additional information is provided for your information only.  
These items are not prescribed encumbrances or other particulars prescribed under the Act.

- |     |  |  |
|-----|--|--|
| 1.  | Pipeline Authority of S.A. Easement  | Epic Energy has no record of a Pipeline Authority Easement relating to this title  |
| 2.  | State Planning Commission refusal  | No recorded State Planning Commission refusal  |
| 3.  | SA Power Networks  | SA Power Networks has no interest other than that recorded on the attached notice or registered on the Certificate of Title                      |
| 4.  | South East Australia Gas Pty Ltd   | SEA Gas has no current record of a high pressure gas transmission pipeline traversing this property  |
| 5.  | Central Irrigation Trust   | Central Irrigation Trust has no current records of any infrastructure or Water Delivery Rights associated to this title.                         |
| 6.  | ElectraNet Transmission Services   | ElectraNet has no current record of a high voltage transmission line traversing this property  |
| 7.  | Outback Communities Authority  | Outback Communities Authority has no record affecting this title   |
| 8.  | Dog Fence ( <i>Dog Fence Act 1946</i> )                                      | This title falls outside the Dog Fence rateable area. Accordingly, the Dog Fence Board holds no current interest in relation to Dog Fence rates. |
| 9.  | Pastoral Board ( <i>Pastoral Land Management and Conservation Act 1989</i> ) | The Pastoral Board has no current interest in this title   |
| 10. | Heritage Branch DEW ( <i>Heritage Places Act 1993</i> )                      | Heritage Branch in DEW has no record of any World, Commonwealth or National Heritage interest affecting this title                               |
| 11. | Health Protection Programs – Department for Health and Wellbeing             | Health Protection Programs in the DHW has no record of a public health issue that currently applies to this title.                               |

## Notices

---

Notices are printed under arrangement with organisations having some potential interest in the subject land. You should contact the identified party for further details.

### **Electricity and Telecommunications Infrastructure - Building Restrictions and Statutory Easements (including those related to gas, water and sewage)**

#### Building restrictions

It is an offence under section 86 of the *Electricity Act 1996* to erect a building or structure within a prescribed distance of aerial or underground powerlines. In some, but not all, cases approval may be obtained from the Technical Regulator. Generally, however, land owners must not build, or alter a building or structure, with the result that any part of the resulting building or structure is within the minimum clearance distance required from certain types of powerlines. These building limitations are set out in the *Electricity (General) Regulations 2012* regulations 81 and 82. Purchasers intending to redevelop the property to be purchased should therefore be aware that the restrictions under the *Electricity Act* and *Regulations* may affect how, or if, they are able to redevelop the property.

In addition, if a building or structure is erected in proximity to a powerline of an electricity entity in contravention of the *Electricity Act*, the entity may seek a court order:

- a) requiring the person to take specified action to remove or modify the building or structure within a specified period;
- b) for compensation from the person for loss or damage suffered in consequence of the contravention; and/or
- c) for costs reasonably incurred by the entity in relocating the powerline or carrying out other work.

Contact the Office of the Technical Regulator in DEM on 8226 5500 for further details.

#### Statutory easements

Statutory easements for purposes such as (and without limitation) electricity, telecommunications, gas, water and sewage, may also exist, but may not be registered or defined on the title for the land.

Separate from the above building restrictions, South Australia's electricity supply and transmission businesses have statutory easements over land where part of the electricity distribution or transmission system was on, above or under the land as at particular dates specified by legislation.

This notice does not necessarily imply that any statutory or other easement exists.

However, where in existence, statutory easements may provide these organisations and businesses (identified in the relevant legislation) with the right of entry, at any reasonable time, to operate, repair, examine, replace, modify or maintain their equipment, to bring any vehicles or equipment on the land for these purposes, and to install, operate and carry out work on any pipelines, electricity or telecommunications cables or equipment that may be incorporated in, or attached to, their equipment ( For example, see Clause 2 of Schedule 1 of the *Electricity Corporations (Restructuring and Disposal) Act 1999*; section 48A of the *Electricity Act 1996*).

For further clarification on these matters, please contact the relevant organisations or businesses, such as SA Power Networks' Easements Branch on telephone 8404 5897 or 8404 5894.

If you intend to excavate, develop or subdivide land, it is suggested that you first lodge a 'Dial Before you Dig' enquiry. Dial Before You Dig is a free referral service that provides information on the location of underground infrastructure. Using the Dial Before you Dig service (<https://1100.com.au>) may mitigate the risk of injury or expense resulting from inadvertent interference with, damage to, or requirement to relocate infrastructure.

#### ***Land Tax Act 1936 and Regulations thereunder***

Agents should note that the current owner will remain liable for any additional charge accruing due before the date of this certificate which may be assessed on the land and also that the purchaser is only protected in respect of the tax for the financial year for which this certificate is issued. If the change of ownership will not occur on or before the 30th June, another certificate should be sought in respect of the next financial year or requests for certificate should not be made until after 30th June.

#### ***Animal and Plant Control (Agriculture Protection and other purposes) Act 1986 and Regulations***

Agents should note that this legislation imposes a responsibility on a landholder to control and keep controlled proclaimed plants and particular classes of animals on a property.

Information should be obtained from:

- The vendor about the known presence of proclaimed plants or animals on the property including details which the vendor can obtain from records held by the local animal and plant control board
- The local animal and plant control board or the Animal and Plant Control Commission on the policies and priorities relating to the control of any serious proclaimed plants or animals in the area where the property is located.

#### ***Landscape South Australia 2019***

Water Resources Management - Taking of underground water

Under the provisions of the *Landscape South Australia Act 2019*, if you intend to utilise underground water on the land subject to this enquiry the following apply:

- A well construction permit accompanied by the prescribed fee is required if a well/bore exceeding 2.5 meters is to be constructed. As the prescribed fee is subject to annual review, you should visit the webpage below to confirm the current fee
- A licensed well driller is required to undertake all work on any well/bore
- Work on all wells/bores is to be undertaken in accordance with the *General specification for well drilling operations affecting water in South Australia*.

Further information may be obtained by visiting <https://www.environment.sa.gov.au/licences-and-permits/water-licence-and-permit-forms>. Alternatively, you may contact the Department for Environment and Water on (08) 8735 1134 or email [DEWwaterlicensing@sa.gov.au](mailto:DEWwaterlicensing@sa.gov.au).

---

## Certificate of Title

**Title Reference:** CT 6201/73  
**Status:** CURRENT  
**Edition:** 1

## Dealings

No Unregistered Dealings and no Dealings completed in the last 90 days for this title

## Priority Notices

NIL

## Registrar-General's Notes

FOR INFORMATION PURPOSES ONLY FX253531

REAL PROPERTY ACT, 1886



South Australia

The Registrar-General certifies that this Title Register Search displays the records maintained in the Register Book and other notations at the time of searching.



## Certificate of Title - Volume 6201 Folio 73

**Parent Title(s)** CT 5191/55, CT 5270/484  
**Creating Dealing(s)** RTC 12816532  
**Title Issued** 08/12/2017      **Edition** 1      **Edition Issued** 08/12/2017

## Estate Type

FEE SIMPLE

## Registered Proprietor

ROBERT MICHAEL JANSEN  
GILLIAN BURNETT JANSEN  
OF 36 BIRDWOOD STREET MITCHAM SA 5062  
AS JOINT TENANTS

## Description of Land

ALLOTMENT 20 DEPOSITED PLAN 116826  
IN THE AREA NAMED NORMANVILLE  
HUNDRED OF YANKALILLA

## Easements

TOGETHER WITH EASEMENT(S) OVER THE LAND MARKED A ON D116826 FOR EAVES AND GUTTERS (RTC 12816532)

## Schedule of Dealings

NIL

## Notations

**Dealings Affecting Title** NIL

**Priority Notices** NIL

**Notations on Plan** NIL

## Registrar-General's Notes

FOR INFORMATION PURPOSES ONLY FX253531

**Administrative Interests** NIL

## Certificate of Title

**Title Reference** CT 6201/73  
**Status** CURRENT  
**Easement** YES  
**Owner Number** 07070036  
**Address for Notices** RM & GB JANSEN POST OFFICE BOX 1612 NORMANVILLE SA 5204, AUS  
**Area** 1010m<sup>2</sup> (APPROXIMATE)

## Estate Type

Fee Simple

## Registered Proprietor

ROBERT MICHAEL JANSEN  
GILLIAN BURNETT JANSEN  
OF 36 BIRDWOOD STREET MITCHAM SA 5062  
AS JOINT TENANTS

## Description of Land

ALLOTMENT 20 DEPOSITED PLAN 116826  
IN THE AREA NAMED NORMANVILLE  
HUNDRED OF YANKALILLA

## Last Sale Details

There are no sales details recorded for this property

## Constraints

### Encumbrances

NIL

### Stoppers

NIL

## Valuation Numbers

| Valuation Number | Status  | Property Location Address                  |
|------------------|---------|--|
| 260725150*       | CURRENT | 7 O'CONNOR STREET,<br>NORMANVILLE, SA 5204 |

## Notations

### Dealings Affecting Title

NIL

### Notations on Plan

NIL

## Registrar-General's Notes

FOR INFORMATION PURPOSES ONLY FX253531

## Administrative Interests

NIL

## Valuation Record

|                                     |  |
|-------------------------------------|--|
| <b>Valuation Number</b>             | 260725150*   |
| <b>Type</b>                         | Site & Capital Value   |
| <b>Date of Valuation</b>            | 01/01/2025   |
| <b>Status</b>                       | CURRENT  |
| <b>Operative From</b>               | 01/07/2018   |
| <b>Property Location</b>            | 7 O'CONNOR STREET, NORMANVILLE, SA 5204                      |
| <b>Local Government</b>             | YANKALILLA   |
| <b>Owner Names</b>                  | ROBERT MICHAEL JANSEN<br>GILLIAN BURNETT JANSEN              |
| <b>Owner Number</b>                 | 07070036   |
| <b>Address for Notices</b>          | RM & GB JANSEN POST OFFICE BOX 1612 NORMANVILLE SA 5204, AUS |
| <b>Zone / Subzone</b>               | N - Neighbourhood  |
| <b>Water Available</b>              | Yes  |
| <b>Sewer Available</b>              | Yes  |
| <b>Land Use</b>                     | 1100 - House   |
| <b>Description</b>                  | 6HCP SHED  |
| <b>Local Government Description</b> | Residential  |

## Parcels

| Plan/Parcel          | Title Reference(s) |
|----------------------|--------------------|
| D116826 ALLOTMENT 20 | CT 6201/73         |

## Values

| Financial Year | Site Value | Capital Value | Notional Site Value | Notional Capital Value | Notional Type |
|----------------|------------|---------------|---------------------|------------------------|---------------|
| Current        | \$465,000  | \$920,000     |                     |                        |               |
| Previous       | \$435,000  | \$840,000     |                     |                        |               |


## Building Details

|                         |               |
|-------------------------|---------------|
| <b>Valuation Number</b> | 260725150*    |
| <b>Building Style</b>   | Architectural |
| <b>Year Built</b>       | 2019          |

---

|                             |               |
|-----------------------------|---------------|
| <b>Building Condition</b>   | Good          |
| <b>Wall Construction</b>    | Not Available |
| <b>Roof Construction</b>    | Steel Decking |
| <b>Equivalent Main Area</b> | 210 sqm       |
| <b>Number of Main Rooms</b> | 6             |

*Note – this information is not guaranteed by the Government of South Australia*

|            |           |                 |                                    |                                |  |
|------------|-----------|-----------------|------------------------------------|--------------------------------|--|
| PURPOSE:   | DIVISION  | AREA NAME:      | NORMANVILLE                        | APPROVED:                      | <br><b>D116826</b><br>SHEET 1 OF 2<br>57868_text_01_v04_Version_4 |
| MAP REF:   | 6527/44/R | COUNCIL:        | THE DISTRICT COUNCIL OF YANKALILLA | STEVE ANDREWS<br>04/10/2017    |  |
| LAST PLAN: |           | DEVELOPMENT NO: | 260/D023/16/001/49845              | DEPOSITED:                     |  |
|            |           |                 |                                    | SANDY BEAGLEHOLE<br>08/12/2017 |  |

|                |   |                             |   |
|----------------|---|-----------------------------|---|
| AGENT DETAILS: | WEBER FRANKIW & ASSOCIATES<br>178 MAIN ROAD<br>MCLAREN VALE SA 5171<br>PH: 83238991<br>FAX: | SURVEYORS<br>CERTIFICATION: | I David Arthur Giles Weston , a licensed surveyor do hereby certify - 1) That this plan has been made from surveys carried out by me or under my personal supervision and in accordance with the Survey Act 1992. 2) That the field work was completed on the 2nd day of May 2017<br>29th day of September 2017 David Arthur Giles Weston Licensed Surveyor |
| AGENT CODE:    | WEBLP   |                             |   |
| REFERENCE:     | 6467-02STG1   |                             |   |

SUBJECT TITLE DETAILS:

| PREFIX | VOLUME | FOLIO | OTHER | PARCEL       | NUMBER | PLAN | NUMBER | HUNDRED / IA / DIVISION | TOWN | REFERENCE NUMBER |
|--------|--------|-------|-------|--------------|--------|------|--------|-------------------------|------|------------------|
| CT     | 5270   | 484   |       | ALLOTMENT(S) | 1      | F    | 143581 | YANKALILLA              |      | SECTION 1014     |
| CT     | 5191   | 55    |       | ALLOTMENT(S) | 1      | F    | 108178 | YANKALILLA              |      | SECTION 1014     |

OTHER TITLES AFFECTED:

EASEMENT DETAILS:

| STATUS | LAND BURDENED | FORM  | CATEGORY    | IDENTIFIER | PURPOSE               | IN FAVOUR OF | CREATION |
|--------|---------------|-------|-------------|------------|-----------------------|--------------|----------|
| NEW    | 21            | SHORT | EASEMENT(S) | A          | FOR EAVES AND GUTTERS | 20           |          |

ANNOTATIONS: NO OCCUPATION ON SUBJECT LAND UNLESS OTHERWISE SHOWN.

# D116826

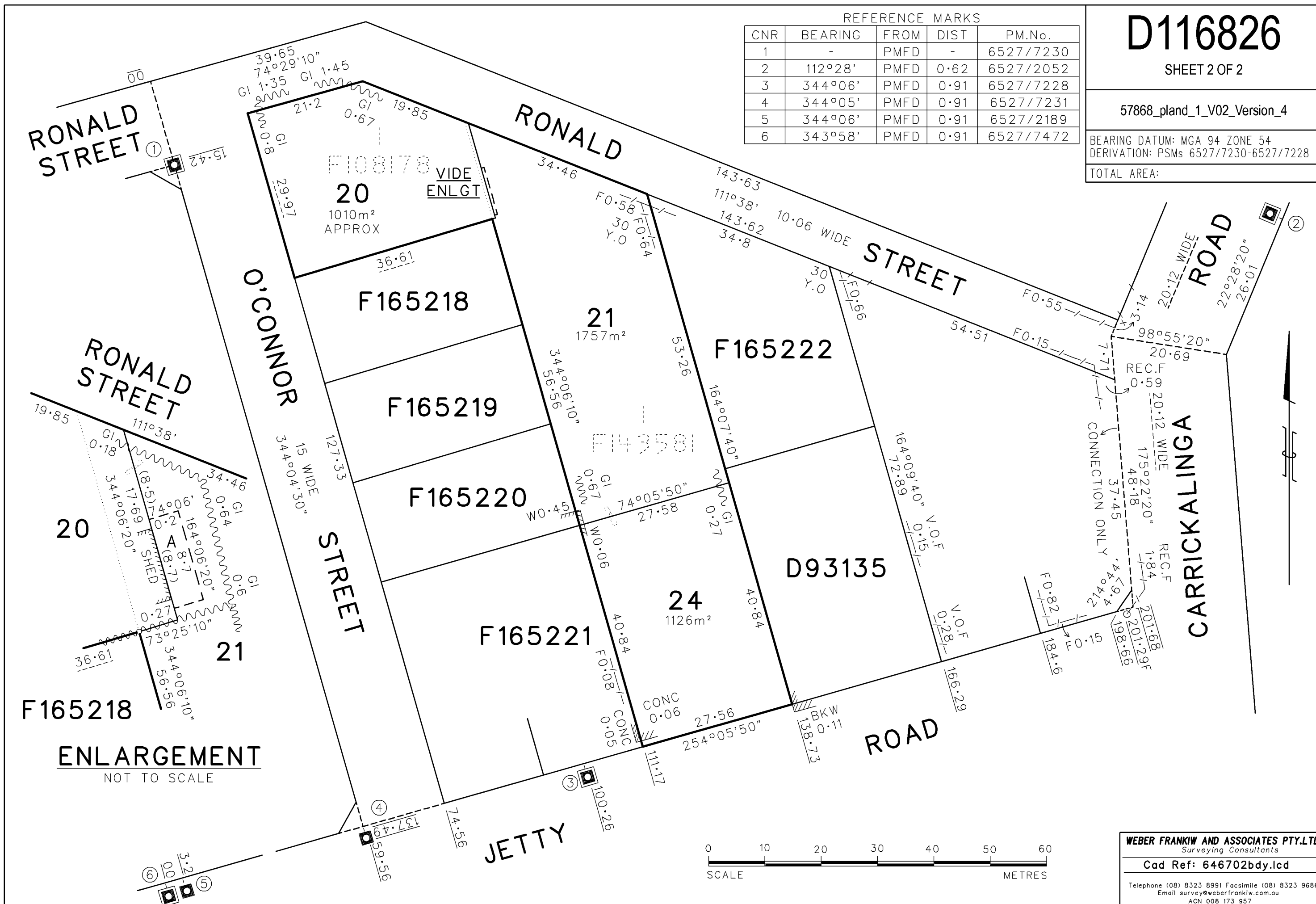
SHEET 2 OF 2

57868\_pland\_1\_V02\_Version\_4

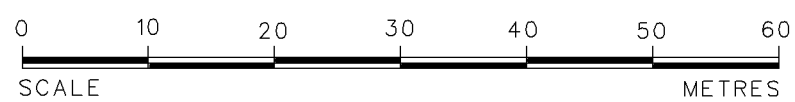
BEARING DATUM: MGA 94 ZONE 54  
DERIVATION: PSMs 6527/7230-6527/7228

TOTAL AREA:

| REFERENCE MARKS |         |      |      |           |
|-----------------|---------|------|------|-----------|
| CNR             | BEARING | FROM | DIST | PM.No.    |
| 1               | -       | PMFD | -    | 6527/7230 |
| 2               | 112°28' | PMFD | 0.62 | 6527/2052 |
| 3               | 344°06' | PMFD | 0.91 | 6527/7228 |
| 4               | 344°05' | PMFD | 0.91 | 6527/7231 |
| 5               | 344°06' | PMFD | 0.91 | 6527/2189 |
| 6               | 343°58' | PMFD | 0.91 | 6527/7472 |



**F165218**  
**ENLARGEMENT**  
NOT TO SCALE



**WEBER FRANKIW AND ASSOCIATES PTY.LTD.**  
Surveying Consultants  
Cad Ref: 646702bdy.lcd  
Telephone (08) 8323 8991 Facsimile (08) 8323 9686  
Email survey@weberfrankiw.com.au  
ACN 008 173 957



**DISTRICT COUNCIL OF YANKALILLA**  
**PO Box 9, Yankalilla SA 5203**  
**Council Office:** 1 Charles Street, Yankalilla SA 5203  
**Phone:** (08) 8558 0200  
**Fax:** (08) 8558 2022  
**Email:** [council@yankalilla.sa.gov.au](mailto:council@yankalilla.sa.gov.au)  
**ABN:** 17163010187

**Cert. No: 8892**

**Ref: 260725150\***

**Your Ref:**

15 January 2026

RM & GB JANSEN  
C/- FORM ONE ON FROME  
L1 147 FROME ST  
ADELAIDE SA 5000

Dear Sir/Madam,

### **REQUEST FOR INFORMATION**

We refer to your request and now attach particulars and documentary material which Council must supply pursuant to the provisions of the Local Government Act 1999 and/or the Land and Business (Sale and Conveyancing) Act 1994.

Updates to Certificate of Liabilities are not provided verbally. If you require an update, please e-mail a request to Council, at [council@yankalilla.sa.gov.au](mailto:council@yankalilla.sa.gov.au), with a copy of Page 1 from this certificate, and Council will e-mail a reply.

Be aware that fines/interest are imposed each month on any rates and arrears owing. Certificates older than three months from date of issue must be searched again and a new fee paid. Any certificate issued in a previous rating year must also be re-searched and a new fee paid. In addition, this Council is unable to process 24 hour urgent searches, but we will do our best to process these requests as quickly as possible.

Please advise Council of the name/s in full of the new owner/s of this property, including their **postal** address, immediately after settlement and/or transfer is effected.

Yours faithfully,

Chief Executive Officer

Enc.

**APPLICANT:**

RM & GB JANSEN  
C/- FORM ONE ON FROME  
L1 147 FROME ST  
ADELAIDE SA 5000

**Cert No: 8892**

**Date: 15 January 2026**

**Applicants Ref:**

**LAND DETAILS**

**Property Address:** 7 O'Connor St, NORMANVILLE SA 5204

**Property Description:** Lot 20 D116826 Hd Yankalilla **CV:** \$920000.00

**Owners:** Robert Michael Jansen, Gillian Burnett Jansen

**Assessment Number:** A28638

**Valuation Number:** 260725150\*

**Certificate of Title:** 6201/73

**Approx. Area:** 0.1010 Ha

**CERTIFICATE OF LIABILITIES**  
Section 187 of Local Government Act 1999

|  |                                     |                         |
|--|-------------------------------------|-------------------------|
| (a) The amount of any liability for rates or charges on the land imposed | Differential General Rates 2025/26  | \$3385.40               |
|  | Add Regional Landscape Levy 2025/26 | \$88.10                 |
|  | Less Council Remission/Rebate       | - \$0.00                |
|  | Less Payments Received              | - \$1737.50             |
|  | Add Fines, Interest and Arrears     | \$0.00                  |
|  | Add Debt Collection Costs           | \$0.00                  |
|  | <b><u>BALANCE</u></b>               | <b><u>\$1736.00</u></b> |

|                        |               |                   |              |
|------------------------|---------------|-------------------|--------------|
| (b) <b>Instalments</b> | <b>Number</b> | <b>Due Date</b>   | <b>Owing</b> |
|                        | 1             | 01 September 2025 | \$0.00       |
|                        | 2             | 01 December 2025  | \$0.00       |
|                        | 3             | 02 March 2026     | \$868.00     |
|                        | 4             | 01 June 2026      | \$868.00     |

(c) Balance is outstanding as at the date of this certificate, **15 January 2026**.  
(Amounts shown as paid on this certificate may be subject to clearance by a bank.)

If you wish to pay outstanding rates using BPay, details for **this** property are: **Biller Code:** 45377, **Reference No:** 1000286382 .

Minimum Differential General Rate for 2025/26, applicable to non contiguous (non adjoining) properties, is **\$1200.00**.


The Local Government Act provides that Councils impose an initial fine of 2% on any Rate Instalment not paid on or before the due date. Upon the expiration of each month after the date the Instalment first becomes due, additional interest as prescribed under the Local Government Act 1999 will be calculated on the outstanding amount including any interest that has been previously levied. Fines/interest are imposed each month on any rates and arrears owing.

Works may be carried out, for which charges will be raised, in addition to this Sec 187 Certificate. (See attached notice where applicable.)

Certificates older than three (3) months from date of issue must be searched again and a new fee paid. Any certificate issued in a previous rating year must also be re-searched and a new fee paid. If you require an update within the three (3) months, please send a request to Council, at [council@yankalilla.sa.gov.au](mailto:council@yankalilla.sa.gov.au), with a copy of this page from the original certificate, and Council will e-mail a reply.

Please advise Council of the name/s and **postal address** in full of the new owner/s of this property immediately after settlement and/or transfer is effected.

See Rates section at [www.yankalilla.sa.gov.au](http://www.yankalilla.sa.gov.au) for details about rating methods. If you have any queries regarding the Certificate of Liabilities, please ask for our Rates Department on 8558 0200.

**Certified finance section:** 

**Date:** 16/1/2026

**PART 1 – ITEMS THAT MUST BE INCLUDED IN STATEMENT**  
 Section 12 of Land and Business (Sale & Conveyancing) Act 1994 and Regulations 1995

**PRESCRIBED ENCUMBRANCE**

**OTHER PARTICULARS REQUIRED**

| <b>Development Act 1993 (repealed)</b>  |  |
|---|--|
| Section 42 - Condition (that continues to apply) of a development authorisation | NOT APPLICABLE OR <b>See attached authorisation</b> OR YES, but records incomplete<br><br>PLEASE NOTE: Council will include all <u>available</u> copies of conditions on record for your information |


| <b>Repealed Act conditions</b>   |   |
|--|---|
| Condition (that continues to apply) of an approval or authorisation granted under the Building Act 1971 (repealed), City of Adelaide Development Control Act 1976 (repealed), Planning Act 1982 (repealed), or Planning and Development Act 1966 (repealed). | <b>NOT APPLICABLE</b> OR See attached approval OR YES, but records incomplete<br><br>PLEASE NOTE: Council will include all <u>available</u> copies of conditions on record for your information |


| <b>Planning, Development and Infrastructure Act 2016</b>                         |  |
|--|--|
| Part 5 – Planning and Design Code  | Title or other brief description of zone, subzone and overlay in which the land is situated (as shown in the Planning and Design Code):<br><br><b>See section 7 Report – PDI Act</b><br><br>Is there a State Heritage place on the land or is the land situated in a State Heritage area?<br><br><b>See section 7 Report – PDI Act</b><br><br>Is the land designated as a local heritage place?<br><br><b>See section 7 Report – PDI Act</b><br><br>Is there a tree or stand of trees declared in Part 10 of the Planning and Design Code to be a significant tree or trees on the land?<br><br><b>See section 7 Report – PDI Act</b><br><br>Is there a current amendment to the Planning and Design Code released for public consultation by a designated entity on which consultation is continuing or on which consultation has ended but whose proposed amendment has not yet come into operation?<br><br><b>Please refer to;</b><br><br><a href="https://plan.sa.gov.au/have_your_say/general_consultations">https://plan.sa.gov.au/have_your_say/general_consultations</a> |
| Section 127 – Condition (that continues to apply) of a development authorisation | <b>NOT APPLICABLE</b> OR See attached notice   |


**PART 2 – ITEMS TO BE INCLUDED IF LAND AFFECTED**  
 Section 12 of Land and Business (Sale & Conveyancing) Act 1994 and Regulations 1995


**PRESCRIBED ENCUMBRANCE**

**OTHER PARTICULARS REQUIRED**

| <i>Development Act 1993 (repealed)</i>   |  |
|--|--|
| Section 50(1) - Requirement to vest land in a Council or the Crown to be held as open space  | <b>NOT APPLICABLE</b> OR See attached requirement                  |
| Section 50(2) - Agreement to vest land in a Council or the Crown to be held as open space  | <b>NOT APPLICABLE</b> OR See attached agreement                    |
| Section 55 – Order to remove or perform work   | <b>NOT APPLICABLE</b> OR See attached order                        |
| Section 56 - Notice to complete development  | <b>NOT APPLICABLE</b> OR See attached notice                       |
| Section 57 - Land management agreement   | <b>NOT APPLICABLE</b> OR See attached land management agreement    |
| Section 69 - Emergency order   | <b>NOT APPLICABLE</b> OR See attached order                        |
| Section 71 - Fire safety notice  | <b>NOT APPLICABLE</b> OR See attached notice                       |
| Section 84 - Enforcement notice  | <b>NOT APPLICABLE</b> OR See attached notice                       |
| Section 85(6), 85(10) or 106 - Enforcement order   | <b>NOT APPLICABLE</b> OR See attached order                        |
| Part 11 Division 2 - Proceedings   | <b>NOT APPLICABLE</b> OR See attached proceedings or determination |
| <p><b>Confirmed – Planning/development section:</b>  <b>...Date:.....16/01/2026.</b></p> |  |

| <b>Fire and Emergency Services Act 2005</b>  |  |
|--|--|
| Section 105F (or section 56 or 83 (repealed)) – Notice to take action to prevent outbreak or spread of fire<br>If you have any queries, please ask for our Fire Prevention Officer on 8558 0200. | <b>NOT APPLICABLE</b> OR See attached notice |
| <p><b>Confirmed – Enforcement/compliance section:</b>  ...Date:...16/01/2026.....</p>                          |  |

| <b>Food Act 2001</b>   |  |
|--|--|
| Section 44 – Improvement notice  | <b>NOT APPLICABLE</b> OR See attached notice |
| Section 46 – Prohibition order   | <b>NOT APPLICABLE</b> OR See attached order  |
| <p><b>Confirmed – Environmental health section:</b>  ...Date:.....16/01/2026....</p> |  |


| <b>Housing Improvement Act 1940 (repealed)</b>   |   |
|--|---|
| Section 23 – declaration that house is undesirable or unfit for human habitation   | <b>NOT APPLICABLE</b> – check with SA Housing Trust OR See attached declaration |
| Part 7 (rent control for substandard houses) – Notice or declaration   | <b>NOT APPLICABLE</b> – check with SA Housing Trust OR See attached declaration |
| <p><b>Confirmed – Building/development section:</b>  ...Date:...16/01/2026....</p> |   |


| <b>Land Acquisition Act 1969</b>            |  |
|---|--|
| Section 10 – Notice of intention to acquire | <b>NOT APPLICABLE</b> OR See attached notice, order etc. |


| <b>Local Government Act 1934 (repealed)</b>                                     |  |
|---|--|
| Notice, order, declaration, charge, claim or demand given or made under the Act | <b>NOT APPLICABLE</b> OR See attached notice, order etc. |

| <b>Local Government Act 1999</b>  |  |
|---|--|
| Notice, order, declaration, charge, claim or demand given or made under the Act | <b>NOT APPLICABLE</b> OR See attached notice, order etc. |

|   |  |
|---|--|
| <p><b>Confirmed – General section:</b>  ...Date:.....16/01/2026.....</p> |  |
|---|--|

| <b>Local Nuisance and Litter Control Act 2016</b>  |  |
|--|--|
| Section 30 – Nuisance or litter abatement notice   | <b>NOT APPLICABLE</b> OR See attached notice                       |
| <b>Planning, Development and Infrastructure Act 2016</b>   |  |
| Section 141 – Order to remove or perform work  | <b>NOT APPLICABLE</b> OR See attached order                        |
| Section 142 - Notice to complete development   | <b>NOT APPLICABLE</b> OR See attached notice                       |
| Section 155 - Emergency order  | <b>NOT APPLICABLE</b> OR See attached order                        |
| Section 157 - Fire safety notice   | <b>NOT APPLICABLE</b> OR See attached notice                       |
| Section 192 or 193 – Land management agreement   | <b>NOT APPLICABLE</b> OR See attached agreement                    |
| Section 198(1) - Requirement to vest land in a Council or the Crown to be held as open space   | <b>NOT APPLICABLE</b> OR See attached requirement                  |
| Section 198(2) - Agreement to vest land in a Council or the Crown to be held as open space   | <b>NOT APPLICABLE</b> OR See attached agreement                    |
| Part 16 Division 1 - Proceedings   | <b>NOT APPLICABLE</b> OR See attached proceedings or determination |
| Section 213 - Enforcement notice   | <b>NOT APPLICABLE</b> OR See attached notice                       |
| Section 214(6), 214(10) or 222 – Enforcement order   | <b>NOT APPLICABLE</b> OR See attached order                        |
| <p><b>Confirmed – Building/development section:</b>  <b>...Date:...16/01/2026.....</b></p> |  |

| <b>Public and Environmental Health Act 1987 (repealed)</b>  |   |
|---|---|
| Part 3 - Notice   | <b>NOT APPLICABLE</b> OR See attached notice                                  |
| <i>Public and Environmental Health (Waste Control) Regulations 2010 (or 1995)</i> (revoked) Part 2 – Condition (that continues to apply) of an approval           | <b>NOT APPLICABLE</b> OR See attached approval OR YES, but records incomplete |
| <i>Public and Environmental Health (Waste Control) Regulations 2010</i> (revoked) regulation 19 – Maintenance order (that has not been complied with)             | <b>NOT APPLICABLE</b> OR See attached order                                   |
| <br><b>Confirmed – Environmental health section: ...Date:...16/01/2026.....</b> |   |

| <b>South Australian Public Health Act 2011</b>   |   |
|--|---|
| Section 92 - Notice  | <b>NOT APPLICABLE</b> OR See attached notice                                  |
| <i>South Australian Public Health (Wastewater) Regulations 2013</i> Part 4 – Condition (that continues to apply) of an approval                      | NOT APPLICABLE OR <b>See attached approval</b> OR YES, but records incomplete |
| <b>Other charges</b>   |   |
| Charge of any kind affecting the land (not included in another item)   | <b>NOT APPLICABLE</b> OR See attached   |
| <br><b>Confirmed – Health section: ...Date:...16/01/2026.....</b> |   |

**PARTICULARS OF BUILDING INDEMNITY INSURANCE**

Section 12 of Land and Business (Sale & Conveyancing) Act 1994 and Regulations 1995

**Note: Building indemnity insurance is not required for –**

- a) domestic building work for which approval under the *Planning, Development and Infrastructure Act 2016*, the repealed *Development Act 1993* or the repealed *Building Act 1971* is or was not required; or
- b) minor domestic building work (see Section 3 of the *Building Work Contractors Act 1995*); or
- c) domestic building work commenced before 1 May 1987: or
- d) building work in respect of which an exemption from the application of Division 3 of Part 5 of the *Building Work Contractors Act 1995* applies under the *Building Work Contractors Regulations 2011*: or
- e) building work in respect of which an exemption from the application of Division 3 of Part 5 of the *Building Work Contractors Act 1995* has been granted under Section 45 of that Act.

Building Indemnity Insurance is required.

**No** OR See attached details OR No record

**Exemption from holding insurance:**

If particulars of insurance are not given –

Has an exemption been granted under Section 45 of the *Building Work Contractors Act 1995* from the requirement to hold an insurance policy in accordance with Division 3 of Part 5 of that Act?

**No** OR See attached details.

**PARTICULARS RELATING TO ENVIRONMENT PROTECTION**

Section 12 of Land and Business (Sale & Conveyancing) Act 1994 and Regulations 1995

**Further information held by councils**

Does the council hold details of any development approvals relating to-

- (a) commercial or industrial activity at the land; or
- (b) a change in the use of the land or part of the land (within the meaning of the *Development Act 1993* or the *Planning, Development and Infrastructure Act 2016*)?

**No** OR Yes, see following details.

**Note-** The question relates to information that the council for the area in which the land is situated may hold. If the council answers “Yes” to the question, it will provide a description of the nature of each development approved in respect of the land. The purchaser may then obtain further details from the council (on payment of any fee fixed by the council). However, it is expected that the ability to supply further details will vary considerably between councils.

A “Yes” answer to paragraph (a) of the question may indicate that a **potentially contaminating activity** has taken place at the land (see Sections 103C & 103H of the *Environment Protection Act 1993*) and that assessments or remediation of the land may be required at some future time.

It should be noted that-

- the approval of development by a council does not necessarily mean that the development has taken place;
- the council will not necessarily be able to provide a complete history of all such development that has taken place at the land.

**Certified Development Section:**



**Date:.....16/01/2026.....**

If you have any queries regarding questions in the Development Section, please ask for our **Development Section** on 8558 0200.

DISTRICT COUNCIL OF YANKALILLA  
www.yankalilla.sa.gov.au

**NOTES**

**SMOKE ALARMS:** As from 1.2.1998 and within 6 months from the day on which the title is transferred, the dwelling **MUST** have a smoke alarm or smoke alarms in accordance with the Fire Safety Requirements, that are powered through a mains source of electricity.

**ENCUMBRANCES:** Refer to Certificate of Title for charges or encumbrances over land of which the Council has the benefit.

**UNMADE ROAD RESERVES:** If there are unmade road reserves on or adjoining this property, Council may be issuing invoices for Permits for business purposes under Sec 222 of the Local Government Act 1999.

**FIRE PREVENTION:** Sec 105F of Fire & Emergency Services Act 2005 requires owners of private land to take reasonable steps to prevent or inhibit the outbreak and spread of fires. Fire Danger Season starts on 1 December and ends 30 April, subject to change by CFS depending on seasonal conditions. Contact our Fire Prevention Officer on 8558 0200 for requirements and further information.

**DOGS:** Legislation in SA requires all dogs of or over 3 months of age must be registered. Council has for some time now placed limits on the number of dogs per dwelling. Contact us on 8558 0200 for requirements and further information.

**WASTE & RECYCLING:** Collection day varies across the region, please refer to [www.fleurieuregionalwasteauthority.com.au](http://www.fleurieuregionalwasteauthority.com.au) for collection schedule. For all waste & recycling enquiries, contact Fleurieu Regional Waste Authority on 08 8555 7405 or [admin@frwa.com.au](mailto:admin@frwa.com.au).

**STATE GOVERNMENT CONCESSIONS:** Contact the ConcessionsSA Hotline 1800 307 758 or go to [www.sa.gov.au/concessions](http://www.sa.gov.au/concessions) for more information.

**RATES:** District Council of Yankalilla has adopted a rating system using a Differential General Rate, based on Land Use, with a minimum rate. This is applied to the Capital Valuations, supplied by State Valuation Office, to calculate rates. For 2025/26, the rates in the dollar declared are:

|                                     |   |
|-------------------------------------|---|
| 0.367981 cents in the dollar        | Residential/Commercial/Industrial/Other Land Uses |
| 0.367981 cents in the dollar        | Primary Production Land Use                       |
| 0.496774 cents in the dollar        | Vacant Land                                       |
| <b><u>Minimum rate declared</u></b> | <b><u>\$1200.00</u></b>                           |

Council is required to collect the Regional Landscape Levy for the Hills and Fleurieu Landscape Board. A separate rate of 0.009579 cents in the dollar was declared for 2025/26. Council is operating as a revenue collector for the Hills and Fleurieu Landscape Board in this regard and does not retain this revenue or determine how the revenue is spent.

**WATER SUPPLY:** If you are moving into the district, be aware you may not receive a water supply to your property. Check with SA Water if unsure.

**POSTAL DELIVERY:** If you are moving into the district, be aware you may not receive postal delivery to your property. Check with the local Post Office, as **you may need to organise a PO Box number.**

For a new resident pack please contact us on 8558 0200 and one can be organised for you.

# Data Extract for Section 7 search purposes

Valuation ID 260725150\*

**Data Extract Date:** 16/01/2026

## Important Information

*This Data Extract contains information that has been input into the Development Application Processing (DAP) system by either the applicant or relevant authority for the development for which approval was sought under the Planning, Development and Infrastructure Act 2016. The Department for Housing and Urban Development does not make any guarantees as to the completeness, reliability or accuracy of the information contained within this Data Extract and councils should verify or confirm the accuracy of the information in the Data Extract in meeting their obligations under the Land and Business (Sale and Conveyancing) Act 1994.*

**Parcel ID:** D116826 AL20

**Certificate Title:** CT6201/73

**Property Address:** 7 O'CONNOR ST NORMANVILLE SA 5204

## Zones

Neighbourhood (N)

## Subzones

No

## Zoning overlays

### Overlays

#### **Hazards (Bushfire - Urban Interface) (Urban Interface)**

The Hazards (Bushfire - Urban Interface) Overlay seeks to ensure urban neighbourhoods adjoining bushfire risk areas allow access through to bushfire risk areas, are designed to protect life and property from the threat of bushfire and facilitate evacuation to areas safe from bushfire danger.

#### **Hazards (Flooding - Evidence Required)**

The Hazards (Flooding - Evidence Required) Overlay adopts a precautionary approach to mitigate potential impacts of potential flood risk through appropriate siting and design of development.

#### **Native Vegetation**

The Native Vegetation Overlay seeks to protect, retain and restore areas of native vegetation.

#### **Prescribed Water Resources Area**

The Prescribed Water Resources Area Overlay seeks to ensure the sustainable use of water in prescribed water resource areas.

#### **Signif Retirement Facility Supported Accom Sites**

The Significant Retirement Facility and Supported Accommodation Sites Overlay seeks to facilitate the development of supported accommodation and/or retirement facilities on significant retirement facility and supported accommodation sites to provide accommodation for the communities' ageing residents.

### Is the land situated in a State Heritage Place/Area

No

Open the SA Heritage Places Database Search tool to find the locations' Heritage Place Details.

<http://maps.sa.gov.au/heritagesearch/HeritageSearchLocation.aspx>

### Is the land designated as a Local Heritage Place

No

Open the SA Heritage Places Database Search tool to find the locations' Heritage Place Details.

<http://maps.sa.gov.au/heritagesearch/HeritageSearchLocation.aspx>

Is there a tree or stand of trees declared in Part 10 of the Planning and Design Code (the Code) to be a significant tree or trees on the land? (Note: there may be regulated and/or significant trees on the land that are not listed in the Code - see below).

No

Under the Planning, Development and Infrastructure Act 2016 (the Act), a tree may be declared as a significant tree in the Code, or it may be declared as a significant or regulated tree by the Planning, Development and Infrastructure (General) Regulations 2017. Under the Act, protections exist for trees declared to be significant and/or regulated trees. Further information regarding protected trees can be found on the PlanSA website: <https://plan.sa.gov.au/>

Open the Online Planning and Design Code to browse the full Code and Part 10 - Significant Trees for more information.

<https://code.plan.sa.gov.au/>

### Associated Development Authorisation Information

*A Development Application cannot be enacted unless the Development Authorisation for Development Approval has been granted.*

No

### Land Management Agreement (LMA)

No



**DEVELOPMENT PLAN CONSENT**

**Conditions:**

1. Development shall proceed in accordance with the plans and written documentation accompanying the application, unless varied by the following conditions
2. The external finishes to the building or structure herein approved shall be in accordance with the materials as specified in the application now approved.
3. The method of stormwater disposal must not result in the entry of water into any building or on to the land of any adjoining owner without their consent.

## Notes:

Allotment boundaries will not be certified by Council staff. The onus of ensuring that the building is sited in the approved position on the current allotment is the responsibility of the owner. This may necessitate a survey being carried out by a licensed land surveyor.

*You should advise your neighbour of your intentions to build on your common boundary, prior to commencing construction.*

It is the builder's responsibility

- to ensure the Council's footpaths, roads, kerbing and drainage pits etc are protected from damage during the construction of the development
- to provide the necessary signage on the footpath and road, where hazards are created as a result of the development
- to repair any portion of Council's infrastructure damaged as a result of work undertaken on the allotment or associated with the construction on the allotment.

To limit damage, a single temporary access location **to the frontage of the allotment** (ie the future driveway location) is to be established and utilised for machinery, delivery of building materials and general vehicular access. If required, existing footpath paving can be removed during the construction period to define the access location, and relayed at the completion of construction.

Council is to be supplied with dated photos and measurements of any defects that existed prior to the commencement of work; otherwise it will be assumed that all damage was caused during construction.

Reinstatement of damaged infrastructure must be carried out to the satisfaction of the Council. Failure to do so will result in such repairs being carried out by the Council and invoiced to the builder.

*All work undertaken within the road verge between the property boundary and the carriageway edge requires approval from Council. Approval shall be obtained for the following activities*

- *construction of a driveway across Council verge*
- *underground electrical connection*
- *stormwater connection from property to the road*
- *landscaping or earthworks including filling, retaining walls, removal and/or planting of vegetation*

All wastes derived from building or demolition activities are to be sorted into the following categories prior to entering one of Council's Landfill or Transfer Station Depots.

**Note:** The categories listed below are not exhaustive, as new technologies and efficiencies are continually discovered.

Contact your local depot for current category parameters and the associated discounted (or free) charges applicable.

- Paper and cardboard
- Steel
- Copper (wiring included)
- Clean fill
- Rock/Concrete
- Tree prunings
- Composting Green Organics
- Inert wastes

- Putrescible wastes (any material which can breakdown or rot)
- Asbestos Hazardous wastes and liquid wastes are not presently accepted at
- Council Depots by EPA license condition.

**DEVELOPMENT APPLICATION NO : 260/103/16**

**BUILDING RULES CONSENT**

**BUILDING CLASSIFICATION : 10A NON LIVING - GARAGE CARPORT SHED**

**Conditions:**

1. The corrosion protection proposed for the building to be in accordance with Part 3.4.2 & Part 3.5.1 the BCA and AS 1562.1

**Notes:**

Pursuant to Regulation 74 Development Regulations 2008 the applicant or builder proposing to undertake the development is advised of their obligation to give Council one (1) days notice of the commencement of the development and at the stages notified by Council with the Development Approval. The notice of commencement shall include the names of the persons who will be signing the Statement of Compliance required by Regulation 83AB (8) of the Development Regulations 2008.

This report is based on the building rules assessment only and does not suggest or infer compliance with any other legislation

The proposed method of disposal of the roof water or stormwater from this development must not result in entry of water into any building or on the land of any adjoining owner without their prior consent.

The methods of protection against termite attack listed in AS3660.1 - Termite Management - New Building Work rely on regular inspection and maintenance to remain effective. The construction of the building on or adjacent to a property boundary, another structure, tank, gas bottle, water heater or other equipment may impede the inspection process and reduce the effectiveness of the termite barrier.

## Notes for Applicant/Owner

1. You may have a right of appeal if this notification is:
  - a refusal (appeal rights do not apply to applicants for non-complying forms of development)
  - a consentSuch an appeal must be lodged within two months of the day on which you receive this notice or such longer time as the Environmental Resources and Development Court allows.  
For assistance in the cost and lodgement of an appeal it is suggested you contact the Court which is located in the Sir Samuel Way Building, Victoria Square, Adelaide, or phone the Court on (08) 8204 0300.
2. If your application was the subject of third party representations, any consent, or consent subject to conditions shall not operate until fifteen (15) days from the date of the decision made on the application. If there is an appeal by a third party, any consent or consent subject to conditions shall not operate until determination of the appeal. Fifteen (15) days from the date of the decision on your application, contact the Environmental Resources and Development Court to find out if there has been an appeal lodged.
3. If this is a consent or consent with conditions:
  - the development must be substantially commenced within 12 monthsAND
  - Any act or work authorised or required by this notification must be completed within three (3) years of the date of the notification or a longer time as allowed by the Council or the Development Assessment Commission.
  - You will require a fresh consent before commencing or continuing the development if you are unable to satisfy these requirements.

### **ALLOTMENT BOUNDARIES:**

Allotment Boundaries will not be certified by Council Staff. The onus of ensuring that buildings are sited in the approved position on the correct allotment is the responsibility of the owner.

### **VARIATIONS:**

Any variations or additions to the original application must be submitted to the Council for Approval

### **PROTECTION OF PROPERTY:**

Your co-operation is sought in ensuring that the street, road, kerb, gutter, and footway are protected from damage during delivery of any building materials to the site. Re-instatement costs can be recovered from the owner in addition to a penalty imposed by a court, if damage is caused. Any changes to existing entranceways must be approved by Council.

### **S.A. WATER:**

Townships - where an allotment is served by S.A. Water Sewer, the owner is required to give notice to that department of the intended building work.

### **ETSA:**

This report does not imply compliance with the Electricity Act 1996, as amended or the regulations thereunder. It is the responsibility of the owner and the person erecting the Building to ensure compliance with the same.

### **WARNINGS:**

- The owner is warned that the Council is required to approve the minimum allowable footing sizes under the regulations and A.S.2870. Such designs do not provide a guarantee against footing failures. Advice from a qualified engineer in this matter is recommended.
- This approval does not imply compliance with the (State) Electricity Trust of South Australia Act 1946, Equal Opportunity Act, 1984 and the Commonwealth Disability Discrimination Act 1993 as amended or the regulations thereunder. It is the responsibility of the applicant and the person erecting the building to ensure compliance with same.

DECISION NOTIFICATION FORM

FILE COPY



Dated : 03.07.18  
Registered : 03.07.18

**ROBERT MICHAEL JANSEN**  
**11A EDMUND STREET**  
**NORWOOD SA 5067**

**Development Application No: 260/156/18**  
**Assessment: A28638**  
**VG No: 260725150\***

| LOCATION OF PROPOSED DEVELOPMENT |                            |                         |
|----------------------------------|----------------------------|-------------------------|
| No: 7                            | Lot No: 20                 | Street: O'CONNOR STREET |
| Certificate of Title:<br>6201/73 | Deposited Plan:<br>D116826 | Town: NORMANVILLE       |

**NATURE OF PROPOSED DEVELOPMENT:**

**DWELLING - SINGLE STOREY WITH CARPORT**


In respect of this proposed development you are informed that:

| NATURE OF DECISION          | CONSENT         | APPROVAL DATE     | NUMBER OF CONDITIONS |
|-----------------------------|-----------------|-------------------|----------------------|
| Development Plan Consent    | Approved        | 24/07/2018        | 5                    |
| Building Rules Consent      | Approved        | 25/11/2018        | 3                    |
| <b>DEVELOPMENT APPROVAL</b> | <b>Approved</b> | <b>30/11/2018</b> | <b>8</b>             |

Reasons for this decision, any conditions imposed, and the reasons for imposing those conditions are set out on the attached sheet.

No work can commence on this development unless a Development Approval has been obtained.

If one or more consents have been granted on this Notification Form, you must not start any site works or building work or change the use of the land until you have also received notification of a Development Approval (*the shaded box above must state "approved" in the consent column*)

SIGNED:  DATE: 30/11/2018  
Jo Cowan  
Authorised Officer

District Council of Yankalilla, 1 Charles Street, Yankalilla.  
Postal Address: PO Box 9, Yankalilla 5203. ABN 17 163 010 187  
Email: [council@yankalilla.sa.gov.au](mailto:council@yankalilla.sa.gov.au) Phone: (08) 8558 0200 Fax: (08) 8558 2022  
Website: [www.yankalilla.sa.gov.au](http://www.yankalilla.sa.gov.au)

**DEVELOPMENT PLAN CONSENT**

**Conditions:**

1. Development shall proceed in accordance with the plans and written documentation accompanying the application, unless varied by the following conditions
2. The external finishes to the building or structure herein approved shall be in accordance with the materials as specified in the application now approved.
3. The method of stormwater disposal must not result in the entry of water into any building or on to the land of any adjoining owner without their consent.
4. All scarring or physical disturbances of the land surface during any excavation work shall be restricted to only that which is shown on the approved plan as required for building work and/or access purposes. All exposed faces around such scarred areas and spoil shall be screened with trees and shrubs and covered with suitable ground cover to the reasonable satisfaction of Council.
5. During construction of the development, hay bales (or other soil erosion control methods as approved by Council) shall be placed above and below the excavated/filled site to prevent soil moving off the allotment during periods of rainfall.

## Notes:

A development application is required for the demolition of the existing dwelling. The development application must be lodged and granted Development Approval by Council before it is demolished.

*Allotment boundaries will not be certified by Council staff. The onus of ensuring that the building is sited in the approved position on the current allotment is the responsibility of the owner. This may necessitate a survey being carried out by a licensed land surveyor.*

It is the builder's responsibility

- to ensure the Council's footpaths, roads, kerbing and drainage pits etc are protected from damage during the construction of the development
- to provide the necessary signage on the footpath and road, where hazards are created as a result of the development
- to repair any portion of Council's infrastructure damaged as a result of work undertaken on the allotment or associated with the construction on the allotment.

To limit damage, a single temporary access location **to the frontage of the allotment** (ie the future driveway location) is to be established and utilised for machinery, delivery of building materials and general vehicular access. If required, existing footpath paving can be removed during the construction period to define the access location, and relayed at the completion of construction.

Council is to be supplied with dated photos and measurements of any defects that existed prior to the commencement of work; otherwise it will be assumed that all damage was caused during construction.

Reinstatement of damaged infrastructure must be carried out to the satisfaction of the Council. Failure to do so will result in such repairs being carried out by the Council and invoiced to the builder.

All work undertaken within the road verge between the property boundary and the carriageway edge requires approval from Council. Approval shall be obtained for the following activities

- construction of a driveway across Council verge
- underground electrical connection
- stormwater connection from property to the road
- landscaping or earthworks including filling, retaining walls, removal and/or planting of vegetation

All wastes derived from building or demolition activities are to be sorted into the following categories prior to entering one of Council's Landfill or Transfer Station Depots.

**Note:** The categories listed below are not exhaustive, as new technologies and efficiencies are continually discovered.

Contact your local depot for current category parameters and the associated discounted (or free) charges applicable.

- Paper and cardboard
- Steel
- Copper (wiring included)
- Clean fill
- Rock/Concrete
- Tree prunings
- Composting Green Organics
- Inert wastes
- Putrescible wastes (any material which can breakdown or rot)
- Asbestos Hazardous wastes and liquid wastes are not presently accepted at Council Depots by EPA license condition.

*Please be advised that where a Private Certifier is appointed to undertake the Building Rules Assessment, Council does not provide a service of advising the Private Certifier of site conditions or any matters relevant to the building assessment. It is recommended that Private Certifier undertakes his or her own investigations and inspection of the site to become acquainted with site conditions and any other relevant matter.*

DEVELOPMENT APPLICATION NO : 260/156/18

**BUILDING RULES CONSENT**

**BUILDING CLASSIFICATION : 1A DWELLING**  
**10A NON LIVING - GARAGE CARPORT SHED**

**For conditions of Building rules consent, please refer to the Private Certifiers Decision Notification Form – Building Rules Consent and any notes attached.**

Please contact the ***Private Certifier*** if you have any enquiries in relation to the Conditions of Development Building Consent.

## Notes for Applicant/Owner

1. You may have a right of appeal if this notification is:
  - a refusal (appeal rights do not apply to applicants for non-complying forms of development)
  - a consentSuch an appeal must be lodged within two months of the day on which you receive this notice or such longer time as the Environmental Resources and Development Court allows.  
For assistance in the cost and lodgement of an appeal it is suggested you contact the Court which is located in the Sir Samuel Way Building, Victoria Square, Adelaide, or phone the Court on (08) 8204 0300.
2. If your application was the subject of third party representations, any consent, or consent subject to conditions shall not operate until fifteen (15) days from the date of the decision made on the application. If there is an appeal by a third party, any consent or consent subject to conditions shall not operate until determination of the appeal. Fifteen (15) days from the date of the decision on your application, contact the Environmental Resources and Development Court to find out if there has been an appeal lodged.
3. If this is a consent or consent with conditions:
  - the development must be substantially commenced within 12 monthsAND
  - Any act or work authorised or required by this notification must be completed within three (3) years of the date of the notification or a longer time as allowed by the Council or the State Commission Assessment Panel.
  - You will require a fresh consent before commencing or continuing the development if you are unable to satisfy these requirements.

## NOTIFICATION STAGES

**The owner or builder must notify Council at the following stages:**

1. Prior to the commencement of any building work on the site.

**NOTE:** *It is at this time the name, address and phone no of the person who is to provide the "statement of compliance" must be given.*

2. After completion of the steel reinforcement and prior to pouring of concrete in footings and other reinforced concrete members.
3. After completion of timber, steel or other structural framework and before such framework is covered by any roof or wall linings/cladding. This includes both internal and external claddings eg bricks to brick-veneer buildings
4. After completion of the building as notified pursuant to Regulation 74(1)(d)

**NOTE:** **At least one business days notice of commencement of any stage of the building work must be given to the inspector. Reg 74**

### **ALLOTMENT BOUNDARIES:**

Allotment Boundaries will not be certified by Council Staff. The onus of ensuring that buildings are sited in the approved position on the correct allotment is the responsibility of the owner.

### **VARIATIONS:**

Any variations or additions to the original application must be submitted to the Council for Approval

### **PROTECTION OF PROPERTY:**

Your co-operation is sought in ensuring that the street, road, kerb, gutter, and footway are protected from damage during delivery of any building materials to the site. Re-instatement costs can be recovered from the owner in addition to a penalty imposed by a court, if damage is caused. Any changes to existing entranceways must be approved by Council.

### **S.A. WATER:**

Townships - where an allotment is served by S.A. Water Sewer, the owner is required to give notice to that department of the intended building work.

### **SA POWER NETWORKS:**

This report does not imply compliance with the Electricity Act 1996, as amended or the regulations thereunder. It is the responsibility of the owner and the person erecting the Building to ensure compliance with the same.

### **WARNINGS:**

- The owner is warned that the Council is required to approve the minimum allowable footing sizes under the regulations and A.S.2870. Such designs do not provide a guarantee against footing failures. Advice from a qualified engineer in this matter is recommended.
- This approval does not imply compliance with the (State) Electricity Trust of South Australia Act 1946, Equal Opportunity Act, 1984 and the Commonwealth Disability Discrimination Act 1993 as amended or the regulations thereunder. It is the responsibility of the applicant and the person erecting the building to ensure compliance with same.

### **STATEMENT OF COMPLIANCE**

Regulation 83AB requires a Statement of Compliance (copy of the appropriate form under Schedule 19A attached) for Class 1a buildings, to be provided upon completion to the relevant authority.

**Part A** of this statement must be signed by a *licensed building work contractor* who has been responsible for carrying out the building work or, if there is no such person – *a registered building work supervisor or a private certifier and;*

**Part B** of this statement must be signed by the owner of the land, or by someone acting on his or her behalf. This statement must be provided to the relevant authority within 10 business days of completion or occupation of the building and must be in the form indicated in **Schedule 19A** of the Development Regulations 1993. **Reg 83AB**

### **BUILDING WORK AFFECTING OTHER LAND**

For building work prescribed in Regulation 75 (cut/fill), the building owner must, at least 28 days before the building work is commenced, cause to be served on the owner of the affected land or premises a notice of intention to perform building work and the nature of such work, as required by Section 60.

The owner of the site is advised that if any cut or fill is proposed on the boundary of the site a retaining wall may be required.

Any retaining wall less than 1000mm high on the site boundary is, pursuant to Schedule 3, deemed not to be a development, however, under the provisions of Section 60 and Regulation 75 the associated excavation/filling is deemed to be building work which affects the stability of the adjoining land and requires notice to be served on the adjoining owner.

**NOTIFICATIONS DURING BUILDING WORK**  
**Section 74 Development Act 1993**

**Development Number: 260/156/18**

**Site Address:**

House No: **7**, Lot No: **20**, Street: **O'CONNOR ST**, Town: **NORMANVILLE**

The following periods or stages are prescribed for the purposes of Section 59(1)

| <b>Date<br/>Notified</b>   | <b>Name of Council Officer Notified</b> |
|--|---|
| .....24 hours prior notice of the intended commencement<br>of building work on the site.             |   |
| .....24 hours prior notice of the intended commencement<br>of concrete pour for footings/floor slab  |   |
| .....24 hours prior notice of the intended commencement<br>of the wall and conventional roof framing |   |
| 48 hours <b>prior</b> notice to concealment of roof truss framing                                    |   |
| .....24 hours prior notice of the intended commencement<br>of completion of the building work.       |   |

**STATEMENT OF COMPLIANCE**  
**Development Act 1993**  
**Development Regulations 2008 – Regulations 83AB- Schedule 19A**

**Development Number: 260/156/18**

**NOTE:** Pursuant to section 45(1) of the Development Act 1993, a person must not perform building work, or cause it to be performed, except in accordance with technical details, particulars, plans, drawings and specifications approved under the Act.

This statement relates to the building located at the following location:

**Lot: 20 O'CONNOR ST NORMANVILLE**

Description of building work to which this statement relates: DWELLING - SINGLE STOREY WITH CARPORT

Date of approval of building work to which the statement relates 30/11/2018

This statement must be accompanied by any Certificates, Reports or other documents specified by the relevant authority for the purposes of Regulation 83AB of the Development Regulations 2008.

**PART A – BUILDERS STATEMENT**

This part of the statement must be signed by the building work contractor responsible for carrying out the relevant building work or, if there is no such person, by a registered building work supervisor or a private certifier.

I certify the following:

1. The building work described above (disregarding any variation of a minor nature that has no adverse effect on the structural soundness or safety of the building, or on the health of the occupants of the building, or any variation undertaken with the consent of the relevant authority) has been performed in accordance with the documents referred to in Part B.
2. All service connections have been made in accordance with the requirements of the relevant supply authority\*
3. All requirements under regulation 76 of the Development Regulations 2008 relating to essential safety provisions have been satisfied.\*
4. All notifications required under section 59 of the Development Act 1993 have been given in accordance with the Act and the requirements of the Development Regulations 2008\*

*\*Strike out any item that is not relevant*

Date.....

Signed.....

Name.....

Status.....

Licence Number.....

Address.....

Contact No:.....

**PART B – OWNER’S STATEMENT**

This part of the statement must be signed by owner of the relevant land, or by someone acting on his/her behalf.

I certify the following:

1. The documents (including all contract documents, amendments, attachments, instructions, annotations, variations and clarifying correspondence) issued for the purposes of the building work described above (disregarding any variation of a minor nature that has no adverse effect on the structural soundness or safety of the building, or on the health of the occupants of the building, or any variation undertaken with the written consent of the relevant authority) are consistent with the relevant development approval issued on 30/11/2018
2. Any conditions of approval relating to the building work have been satisfied.

*\*Strike out any item that is not relevant*

Date.....

Signed.....

Name.....

Address.....

.....

Contact No:.....

FILE COPY

# OVERALL

building approvals

## DECISION NOTIFICATION FORM

|   |   |
|---|---|
| <b>COUNCIL:</b><br>District Council of Yankalilla<br>PO Box 9<br>YANKALILLA SA 5203 | <b>APPLICANT:</b><br>Paul Langcake Design for R & G Jansen<br>PO Box 1126<br>MOUNT BARKER SA 5251 |
|---|---|

|                       |   |
|-----------------------|---|
| <b>DA No:</b>         | 260/156/18                                    |
| <b>Description:</b>   | Dwelling - single storey with carport         |
| <b>Property:</b>      | Lot 20, 7 O'Connor Street NORMANVILLE SA 5204 |
| <b>Date Lodged</b>    | 15/11/2018                                    |
| <b>OBA Reference:</b> | 0183/18                                       |

In respect of this proposed development you are informed that:

| NATURE OF DECISION            | CONSENT         | DATE                    | NO. OF CONDITIONS |
|-------------------------------|-----------------|-------------------------|-------------------|
| Development Plan Consent      |                 |                         |                   |
| <b>Building Rules Consent</b> | <b>Approved</b> | <b>25 November 2018</b> | <b>3</b>          |
| Other                         |                 |                         |                   |
| <b>DEVELOPMENT APPROVAL</b>   | <b>*NOTE</b>    |                         |                   |

**\*NOTE:** No work can commence on this development unless a DEVELOPMENT APPROVAL has been obtained (*i.e.* Approval granted by date for a Development Approval in the shaded box)

**BUILDING CLASSIFICATION:** 1A – Dwelling  
10A – Carport, verandah & deck

Yours sincerely,



**Private Certifier:** Kym Overall  
**Registration Number:** 126  
**Date of Decision:** 25 November 2018

**APPLICANT NAME:** Paul Langcake Design for R & G Jansen

## **BUILDING RULES CONSENT CONDITIONS**

1. A Certificate of Indemnity Insurance as required by the Building Work Contractors Act 1995 must be submitted to Council prior to commencing work on site. Reg. 21
2. All building work shall be undertaken in accordance with the stamped approved documentation and, where necessary, the manufacturers specification and recommendations suitable to withstand conditions appropriate for the site. NCC (Vol. 2) - Part 2.1 & 3.11
3. The 'IXL' exhaust fan in the main bathroom must exhaust contaminated air to directly outside the building by way of ducts OR into the roof space provided the roof space is adequately ventilated by roof vents. NCC (Vol. 2) - Part 3.8.5.2

## **NOTES**

### **Building Work Notifications**

The builder or owner is required to give the Council one business days' notice of the mandatory notification stages prescribed in Regulation 74 of the *Development Regulations 2008*. Council will advise of these requirements when Development Approval is granted.

### **Statement of Compliance – Class 1 buildings**

A statement shall be submitted to Council by the responsible Licensed Building Work Contractor at the completion of the building work, this statement must also be signed by the owner of the land on which domestic building work is being carried out.

### **Timber Roof Trusses with Nail Plate Connectors**

Prefabricated timber roof trusses are manufactured to engineering standards and are designed for normal roof, ceiling and wind loads to suit specific jobs and conditions and do not include allowances for special loads, such as solar units, water heaters, air conditioning units, household attic/loft storage or other attachments. If you intend to add/alter the load configuration on any truss further advice must be sought from the truss designer/fabricator prior to construction.

Due care must be taken when transporting, unloading and storing trusses on a construction site. Manufacturers have clear recommendations on how this must occur and the builder is responsible to ensure these requirements are met.

Any variations to the original truss design/details must be submitted to and approved by the relevant authority prior to their installation on site.

### **National Construction Code (NCC – Vol. 2)**

The development herein granted Building Consent has been assessed for compliance with the NCC. All work shall be undertaken in accordance with the plans and details accompanying the application, except where varied by condition indicated above (if any).

### **Proprietary Products**

This Building Consent is granted with the understanding that all proprietary materials and products are installed in strict accordance with the manufacturers specifications and recommendations.

### **Concrete Footings**

The builder/owner shall ensure that all landscaping and other recommendations contained within the engineers footing construction report are undertaken and completed prior to occupation of the building. It should be noted that we are required to approve the minimum allowable footings under regulations and AS2870. Such designs do not guarantee against footing movement and advice should be sought from your engineer on ways to minimise movement effects.

The footing system has been assessed for compliance with the minimum allowable requirements prescribed in AS2870. The owner is advised to refer to the footing construction report or seek further advice and or clarification from the design engineer. The owner's attention is drawn to Appendix B of AS2870 "Performance Requirements and Foundation Maintenance".

Care should be exercised to ensure that the plumbing and perimeter paving is installed in accordance with the requirements of AS2870 and any engineer's details.

### Residential Timber Framing

All structural timber framing, tie downs, bracing and connections must be constructed in strict accordance with AS1684.2 – Residential timber-framed construction, and be suitable to withstand design wind speeds appropriate for the site.

The assessment of timber framing has been based on the understanding that the timber to be used for all structural elements has a minimum joint strength of J4 or JD4.

All timber exposed to the weather or in contact with the ground shall be durability class 1 or 2 (AS1720) or shall be adequately treated with preservative (AS1604). All nails and/or screws used for framing anchors and straps shall be corrosion protected. Nails and/or screws used in joints that are continuously damp or exposed to the weather shall be hot-dip galvanized, stainless steel or monel metal.

### Other Important Notes

The application has NOT been assessed for compliance with the commonwealth disability Discrimination Act or the Equal Opportunity Act. It is the responsibility of the owner to ensure compliance with same. This has been determined by a recent Environmental, Resources and Development Court determination that this assessment is not part of the assessment for compliance with Building Rules.

Any building owner who proposes to carry out any excavation or filling of a nature prescribed in Regulation 75 of the Development Regulations is required to serve upon the adjoining owner a notice of their intention to perform that work in accordance with Section 60 of the Development Act.

This consent is for work that is to be carried out within the site boundaries and does not cover any work to be carried out in any adjoining public space. Approval for any work within the public space needs to be obtained from Council, which includes the location, design and capacity of the storm water discharge at the property alignment, as well as vehicular access, service connections and locations, the temporary occupation of the footpath etc.

Storm water shall be disposed of in such a manner that it does not flow or discharge onto any land of adjoining owners, lie against any building or create an insanitary condition. This applies also to the building whilst under construction.

It is advisable to contact the service authorities such as SA Water, ETSA, Origin Energy, AGL, Telstra, Department of Transport, Australia Post, Environmental Protection Authority (EPA), United Water etc and any easement owner or holder, where applicable, to seek their requirements or approval prior to commencing any building work on site.



**Private Certifier:** Kym Overall  
**Registration Number:** 126  
**Date of Decision:** 25 November 2018



**DEVELOPMENT PLAN CONSENT**

**Conditions:**

1. Development shall proceed in accordance with the plans and written documentation accompanying the application, unless varied by the following conditions

**Notes:**

The proposed demolition shall be carried out in accordance with the following:

- Access to and in the vicinity of the site by the public before, during and after demolition, until the site is cleared; is to be restricted and as such the area must be secured by an approved barrier;
- Any dust or similar products arising from the demolition must be controlled and kept within the site as far as is reasonable;
- All demolition materials are to be removed from the site, and the site is to be left in a clean and tidy condition;
- The demolition, transport and disposal of asbestos products, is subject to legislative control and must be handled in accordance with those requirements. Contact the Department for Administrative and Information Services, Industrial Affairs – Mineral Fibres Branch (asbestos enquiries) on 8303 0400 for further information and relevant approvals. Australian Standard AS2601 Demolition of Structures, should be referred to for demolition procedures.

Note: Disconnection of services and the undertaking of public liability insurance is the responsibility of the person supervising the works.

*It is the builder's responsibility*

- *to ensure the Council's footpaths, roads, kerbing and drainage pits etc are protected from damage during the construction of the development*
- *to provide the necessary signage on the footpath and road, where hazards are created as a result of the development*
- *to repair any portion of Council's infrastructure damaged as a result of work undertaken on the allotment or associated with the construction on the allotment.*

*To limit damage, a single temporary access location **to the frontage of the allotment** (ie the future driveway location) is to be established and utilised for machinery, delivery of building materials and general vehicular access. If required, existing footpath paving can be removed during the construction period to define the access location, and relayed at the completion of construction.*

*Council is to be supplied with dated photos and measurements of any defects that existed prior to the commencement of work; otherwise it will be assumed that all damage was caused during construction.*

*Reinstatement of damaged infrastructure must be carried out to the satisfaction of the Council. Failure to do so will result in such repairs being carried out by the Council and invoiced to the builder.*

All work undertaken within the road verge between the property boundary and the carriageway edge requires approval from Council. Approval shall be obtained for the following activities

- construction of a driveway across Council verge
- underground electrical connection
- stormwater connection from property to the road
- landscaping or earthworks including filling, retaining walls, removal and/or planting of vegetation

*All wastes derived from building or demolition activities are to be sorted into the following categories prior to entering one of Council's Landfill or Transfer Station Depots.*

**Note:** *The categories listed below are not exhaustive, as new technologies and efficiencies are continually discovered.*

*Contact your local depot for current category parameters and the associated discounted (or free) charges applicable.*

- *Paper and cardboard*
- *Steel*
- *Copper (wiring included)*
- *Clean fill*
- *Rock/Concrete*
- *Tree prunings*
- *Composting Green Organics*
- *Inert wastes*
- *Putrescible wastes (any material which can breakdown or rot)*
- *Asbestos Hazardous wastes and liquid wastes are not presently accepted at*
- *Council Depots by EPA license condition.*

DEVELOPMENT APPLICATION NO : 260/177/18

**BUILDING RULES CONSENT**

**BUILDING CLASSIFICATION :** 1A DWELLING  
10A NON LIVING - GARAGE CARPORT SHED

**Conditions:**

No Building Conditions

**Notes:**

No Building Notes

## Notes for Applicant/Owner

1. You may have a right of appeal if this notification is:
  - a refusal (appeal rights do not apply to applicants for non-complying forms of development)
  - a consentSuch an appeal must be lodged within two months of the day on which you receive this notice or such longer time as the Environmental Resources and Development Court allows.  
For assistance in the cost and lodgement of an appeal it is suggested you contact the Court which is located in the Sir Samuel Way Building, Victoria Square, Adelaide, or phone the Court on (08) 8204 0300.
2. If your application was the subject of third party representations, any consent, or consent subject to conditions shall not operate until fifteen (15) days from the date of the decision made on the application. If there is an appeal by a third party, any consent or consent subject to conditions shall not operate until determination of the appeal. Fifteen (15) days from the date of the decision on your application, contact the Environmental Resources and Development Court to find out if there has been an appeal lodged.
3. If this is a consent or consent with conditions:
  - the development must be substantially commenced within 12 monthsAND
  - Any act or work authorised or required by this notification must be completed within three (3) years of the date of the notification or a longer time as allowed by the Council or the State Commission Assessment Panel.
  - You will require a fresh consent before commencing or continuing the development if you are unable to satisfy these requirements.

## **NOTIFICATION STAGES**

### **The owner or builder must notify Council at the following stages:**

1. Prior to the commencement of any building work on the site.  
**NOTE:** *It is at this time the name, address and phone no of the person who is to provide the "statement of compliance" must be given.*
2. After completion of the steel reinforcement and prior to pouring of concrete in footings and other reinforced concrete members.
3. After completion of timber, steel or other structural framework and before such framework is covered by any roof or wall linings/cladding. This includes both internal and external claddings eg bricks to brick-veneer buildings
4. After completion of the building as notified pursuant to Regulation 74(1)(d)

**NOTE: At least one business days notice of commencement of any stage of the building work must be given to the inspector. Reg 74**

### **ALLOTMENT BOUNDARIES:**

Allotment Boundaries will not be certified by Council Staff. The onus of ensuring that buildings are sited in the approved position on the correct allotment is the responsibility of the owner.

### **VARIATIONS:**

Any variations or additions to the original application must be submitted to the Council for Approval

### **PROTECTION OF PROPERTY:**

Your co-operation is sought in ensuring that the street, road, kerb, gutter, and footway are protected from damage during delivery of any building materials to the site. Re-instatement costs can be recovered from the owner in addition to a penalty imposed by a court, if damage is caused. Any changes to existing entrance-ways must be approved by Council.

### **S.A. WATER:**

Townships - where an allotment is served by S.A. Water Sewer, the owner is required to give notice to that department of the intended building work.

### **ETSA:**

This report does not imply compliance with the Electricity Act 1996, as amended or the regulations thereunder. It is the responsibility of the owner and the person erecting the Building to ensure compliance with the same.

### **WARNINGS:**

- The owner is warned that the Council is required to approve the minimum allowable footing sizes under the regulations and A.S.2870. Such designs do not provide a guarantee against footing failures. Advice from a qualified engineer in this matter is recommended.
- This approval does not imply compliance with the (State) Electricity Trust of South Australia Act 1946, Equal Opportunity Act, 1984 and the Commonwealth Disability Discrimination Act 1993 as amended or the regulations thereunder. It is the responsibility of the applicant and the person erecting the building to ensure compliance with same.

### **STATEMENT OF COMPLIANCE**

Regulation 83AB requires a Statement of Compliance (copy of the appropriate form under Schedule 19A attached) for Class 1a buildings, to be provided upon completion to the relevant authority.

**Part A** of this statement must be signed by a **licensed building work contractor** who has been responsible for carrying out the building work or, if there is no such person – **a registered building work supervisor or a private certifier and;**

**Part B** of this statement must be signed by the owner of the land, or by someone acting on his or her behalf. This statement must be provided to the relevant authority within 10 business days of completion or occupation of the building and must be in the form indicated in **Schedule 19A** of the Development Regulations 1993. **Reg 83AB**

### **BUILDING WORK AFFECTING OTHER LAND**

For building work prescribed in Regulation 75 (cut/fill), the building owner must, at least 28 days before the building work is commenced, cause to be served on the owner of the affected land or premises a notice of intention to perform building work and the nature of such work, as required by Section 60.

The owner of the site is advised that if any cut or fill is proposed on the boundary of the site a retaining wall may be required.

Any retaining wall less than 1000mm high on the site boundary is, pursuant to Schedule 3, deemed not to be a development, however, under the provisions of Section 60 and Regulation 75 the associated excavation/filling is deemed to be building work which affects the stability of the adjoining land and requires notice to be served on the adjoining owner.

# Wastewater Works Approval



I advise that, pursuant to the South Australian Public Health (Wastewater) Regulations 2013 (the Regulations) your application has been approved subject to the following conditions.

**Decision Date: 10.07.2018**  
**Approval No: 260/156/18**

|                          |   |
|--------------------------|---|
| <b>Applicant Details</b> | BACAROBEN P/L<br>PO BOX 360<br>YANKALILLA SA 5203 |
| <b>Owner(s) Details</b>  | ROBERT JANSEN<br>11A EDMUND ST<br>NORWOOD SA 5067 |
| <b>Location</b>          | Lot: 6 No: 7 Street: RONALD ST Town: NORMANVILLE  |

1. The system is to be installed, commissioned, operated and maintained in accordance with;
  - 1.1. The plans and specifications submitted including any amendments made/required with this approval
  - 1.2. Manufacturers, installers and equipment suppliers' instructions and recommendations
  - 1.3. In the case of any wastewater products to be installed, the relevant product approval conditions
  - 1.4. Australia/New Zealand Standard for Sanitary Plumbing and Drainage (AS/NZS 3500.2)
  - 1.5. The Onsite Wastewater Systems Code
  - 1.6. All other relevant standards and codes
  - 1.7. Conditions of this approval
  
2. In accordance with the Regulations, wastewater works must be carried out by a suitably qualified person. Additionally, the required signed Certificates of Compliance and "as constructed" drawings must be submitted to the Council and the owner or occupier of the land on which the work was undertaken within 28 days.

In regards to inspection and commissioning;

- 2.1 The Council reserves the right to inspect during construction, or upon completion, or not to inspect the installation.
- 2.2 Persons undertaking wastewater works are required to give Council at least one business days notice at the following stages:
  - a) Underfloor plumbing completed ( with work under water test)
  - b) Drains, septic tank, other approved ancillary equipment and connection to CWMS ( drains to be under water test)
  - c) Final inspection on completion of the whole system(prior to occupation)

Please contact the Development Administration Officer on 8558 0200 to arrange for these inspections.

3. A durable notice is to be permanently located in a prominent position (such as a power box) on the property showing;
  - 3.1 Type of system installed
  - 3.2 Date of system installed
  - 3.3 Servicing / desludging frequency
  - 3.4 Prohibited discharges
  - 3.5 Relevant Authority / Manufacturer details
4. The operator of the wastewater system must ensure that the lids and access openings are to be fitted so as to be childproof.
5. The operator of a wastewater system must ensure that the system is operated, maintained and serviced in accordance with;
  - 5.1 The conditions of this approval
  - 5.2 The prescribed codes to the extent which they are applicable.
6. The operator of a wastewater system must ensure that wastewater from the system is reused or disposed of in accordance with;
  - 6.1 These approval conditions
  - 6.2 All relevant standards and Codes to the extent which they are applicable.
7. Where installed, any pumps and rising mains required must be suitable for their intended loads and operating environment.
8. Pursuant to the Regulations, the Council may, on its own initiative, by written notice to the operator of a wastewater system to which a wastewater works approval applies, vary or revoke a condition of the approval or impose a further condition, but in that case, the variation, revocation or imposition may not take effect until at least 6 months after the giving of the notice unless-
  - 9.1 The operator consents or-
  - 9.2 The Council states in the notice that, in its opinion, the variation revocation or imposition is necessary in order to prevent or mitigate significant harm to public or environmental health or the risk of such harm.

### **Prohibited Discharges**


Unless otherwise approved by SA Health or Council, no person shall permit or cause any of the following discharges into an approved waste system.

- Any stormwater, including roof and rainwater tank overflow and surface drainage waters,
- Any backflush from a spa/pool in excess of 680 litres capacity,
- Any sanitary napkin, clothing or plastic material or liner,
- Any trade waste,
- Any petrol or other flammable or explosive substance whether solid, liquid or fluid, unless specifically stated to be suitable for use in a septic tank,

- Any other matter of substance which, in the opinion of the Council, would impair the effective working of a septic tank.

Should clarification be required on any of the above provisions, please contact me on 8558 0200.

Approved by:



**Kim Vivian**

**Date:** 10.07.2018

**Note 1:** Sludge from the system is to be taken away by an EPA licensed operator to an approved site in accordance with the SA Biosolids Guidelines.

**Note 2:** Any alterations/upgrades/modifications to this system will be subject to separate application(s) and approval from the Council.

**Note 3:** Unless otherwise specified in the conditions of this approval, all septic tanks (including those included with an aerated wastewater treatment system) should be desludged as per the On-site Wastewater Systems Code

**Note 4:** The approval does not abrogate responsibilities under other Acts or Regulations to obtain the necessary approvals, permits or licences from other agencies.

**Note 5:** Approval to install the waste control system shall become void if work is not commenced within twelve (12) months after the day on which approval was given and if not completed within twenty four (24) months from date of approval.

**Note 6:** Please note that Penalties can apply for non-compliance with approval conditions

**NOTIFICATION OF CHANGE OF OWNERSHIP  
for the District Council of Yankalilla**

Vendor/purchaser or representative of same to complete and return to :

District Council of Yankalilla  
PO Box 9  
YANKALILLA SA 5203

Phone enquiries: 8558 0200

Fax : 8558 2022

Email: council@yankalilla.sa.gov.au

---

Property No or Billing No:.....

Certificate of title No:.....Valuation No:.....

Property Address:.....

.....

Vendor's Name:.....

.....

Vendor's Forwarding Address/Phone No:.....

.....

---

Purchaser's name(Mr/Mrs/Ms/Miss):.....

.....

Purchaser's name(Mr/Mrs/Ms/Miss):.....

.....

Email Address: .....

Phone No: .....

Postal Address for Rates Notice:.....

.....

**Please be aware that a large portion of our council area does not receive postal delivery to the property.**

Residential Address (if different to above):.....

.....

---

Date of settlement:.....

.....  
Name of Purchaser/Agent

.....  
Signature of Purchaser/Agent

Date: .....

|                              |                             |                            |                   |                        |
|------------------------------|-----------------------------|----------------------------|-------------------|------------------------|
| Account Number<br>260725150* | L.T.O Reference<br>CT620173 | Date of issue<br>14/1/2026 | Agent No.<br>7627 | Receipt No.<br>2746119 |
|------------------------------|-----------------------------|----------------------------|-------------------|------------------------|

FORM 1 ON FROME  
LEVEL 1 147 FROME ST  
ADELAIDE SA 5000  
info@form1onfrome.com.au

Section 7/Elec

## Certificate of Water and Sewer Charges & Encumbrance Information

### Property details:

Customer: R M & G B JANSEN  
Location: 7 O'CONNOR ST NORMANVILLE LT20 D116826  
Description: 6HCP SHED                      Capital Value: \$ 920 000  
Rating: Residential

### Periodic charges

Raised in current years to 31/12/2025

|                                |                          |   |            |
|--------------------------------|--------------------------|---|------------|
|                                |                          |   | \$         |
|                                | Arrears as at: 30/6/2025 | : | 0.00       |
| Water main available: 1/7/2018 | Water rates              | : | 164.60     |
| Sewer main available: 1/7/2019 | Sewer rates              | : | 419.52     |
|                                | Water use                | : | 590.99     |
|                                | SA Govt concession       | : | 0.00       |
|                                | Recycled Water Use       | : | 0.00       |
|                                | Service Rent             | : | 0.00       |
|                                | Recycled Service Rent    | : | 0.00       |
|                                | Other charges            | : | 0.00       |
|                                | Goods and Services Tax   | : | 0.00       |
|                                | Amount paid              | : | 1,175.11CR |
|                                | Balance outstanding      | : | 0.00       |

Degree of concession: 00.00%  
Recovery action taken: FULLY PAID

Next quarterly charges:    Water supply: 82.30                      Sewer: 209.76                      Bill: 4/3/2026

---

This Account is billed four times yearly for water use charges.

The last Water Use Year ended on 23/05/2025.

Please note: If you have also ordered a Special Meter Reading for this property and it comes back as estimated, please ensure you provide a photo of the meter including serial number to have the certificate reissued.

If your property was constructed before 1929, it's recommended you request a property interest report and internal 'as constructed' sanitary drainage drawing to understand any specific requirements relating to the existing arrangements.

As constructed sanitary drainage drawings can be found at <https://maps.sa.gov.au/drainageplans/>.

SA Water has no record of an Encumbrance on this property as at the date of issue of this certificate.

## South Australian Water Corporation

Name: **Water & Sewer Account**  
R M & G B JANSEN Acct. No.: 260725150\* Amount: \_\_\_\_\_

Address:  
7 O'CONNOR ST NORMANVILLE LT20  
D116826

---

### Payment Options

**EFT**

EFT Payment

|                      |                             |
|----------------------|-----------------------------|
| Bank account name:   | SA Water Collection Account |
| BSB number:          | 065000                      |
| Bank account number: | 10622859                    |
| Payment reference:   | 260725150*                  |



|                                     |
|-------------------------------------|
| Bill code: 8888<br>Ref: 26072515010 |
|-------------------------------------|

Telephone and Internet Banking — BPAY®

Contact your bank or financial institution to make this payment from your cheque, savings, debit, credit card or transaction account. More information at [bpay.com.au](http://bpay.com.au)



Paying online

Pay online at [www.sawater.com.au/paynow](http://www.sawater.com.au/paynow) for a range of options. Have your account number and credit card details to hand.



Paying by phone

Call 1300 650 870 and pay by phone using your Visa/Mastercard 24/7.

SA Water account number: 260725150\*





ABN 19 040 349 865  
Emergency Services Funding Act 1998

# CERTIFICATE OF EMERGENCY SERVICES LEVY PAYABLE

The Emergency Services Levy working for all South Australians

The details shown are current as at the date of issue.

PIR Reference No: 2746119

FORM 1 ON FROME  
L1/147 FROME ST  
ADELAIDE SA 5000

**DATE OF ISSUE**  
14/01/2026

**ENQUIRIES:**  
Tel: (08) 8372 7534  
Email: [contactus@revenuesa.sa.gov.au](mailto:contactus@revenuesa.sa.gov.au)

|   |   |                      |                      |                          |
|---|---|----------------------|----------------------|--------------------------|
| <b>OWNERSHIP NUMBER</b>                             | <b>OWNERSHIP NAME</b>   |                      |                      |                          |
| 07070036  | R M & G B JANSEN  |                      |                      |                          |
| <b>PROPERTY DESCRIPTION</b>                         |   |                      |                      |                          |
| 7 O'CONNOR ST / NORMANVILLE SA 5204 / LT 20 D116826 |   |                      |                      |                          |
| <b>ASSESSMENT NUMBER</b>                            | <b>TITLE REF.</b><br><small>(A "+" indicates multiple titles)</small> | <b>CAPITAL VALUE</b> | <b>AREA / FACTOR</b> | <b>LAND USE / FACTOR</b> |
| 260725150*  | CT 6201/73  | \$920,000.00         | R2<br>0.500          | RE<br>0.400              |
| <b>LEVY DETAILS:</b>                                |   |                      |                      |                          |
|   | <b>FIXED CHARGE</b>   | \$                   | 50.00                |                          |
|   | <b>+ VARIABLE CHARGE</b>  | \$                   | 155.65               |                          |
|   | <b>- REMISSION</b>  | \$                   | 93.65                |                          |
|   | <b>- CONCESSION</b>   | \$                   | 0.00                 |                          |
|   | <b>+ ARREARS / - PAYMENTS</b>   | \$                   | -112.00              |                          |
|   | <b>= AMOUNT PAYABLE</b>   | \$                   | 0.00                 |                          |
| <b>FINANCIAL YEAR</b>                               |   |                      |                      |                          |
| 2025-2026   |   |                      |                      |                          |

**Please Note:** If a concession amount is shown, the validity of the concession should be checked prior to payment of any outstanding levy amount. The expiry date displayed on this Certificate is the last day an update of this Certificate will be issued free of charge. **It is not the due date for payment.**

**EXPIRY DATE** 14/04/2026



**Government of South Australia**

See overleaf for further information

DETACH AND RETURN THE PAYMENT REMITTANCE ADVICE WITH YOUR PAYMENT



Emergency Services Funding Act 1998

## CERTIFICATE OF EMERGENCY SERVICES LEVY PAYABLE

The Emergency Services Levy working for all South Australians

**PAYMENT REMITTANCE ADVICE**

**No payment is required on this Certificate**

**OFFICIAL: Sensitive**

**Please Note:**

Please check that the property details shown on this Certificate are correct for the land being sold.

The amount payable on this Certificate is accurate as at the date of issue.

This Certificate is only valid for the financial year shown.

If the change of ownership will occur in the following financial year, you must obtain another Certificate after 30 June.

Payment should be made as part of the settlement process.

The amount payable on this Certificate must be paid in full even if only a portion of the subject land is being sold. RevenueSA cannot apportion the ESL.

If the amount payable is not paid in full, the purchaser may become liable for all of the outstanding ESL as at the date of settlement.

The owner of the land as at 12:01am on 1 July in the financial year of this Certificate will remain liable for any additional ESL accrued before the date of this Certificate, even if the amount payable on this Certificate has been paid.




Provision of this Certificate does not relieve the land owner of their responsibility to pay their Notice of ESL Assessment by the due date.

If the owner of the subject land is receiving an ESL pensioner concession but was not living in the property as their principal place of residence as at 12:01am on 1 July of the current financial year, or is now deceased, you must contact RevenueSA prior to settlement.

For more information:

Visit: [www.revenuesa.sa.gov.au](http://www.revenuesa.sa.gov.au)  
Email: [contactus@revenuesa.sa.gov.au](mailto:contactus@revenuesa.sa.gov.au)  
Phone: (08) 8372 7534

**PAYMENT OPTIONS FOR THIS CERTIFICATE SHOWN BELOW**

|  |   |   |
|--|---|---|
|  <p><b>Billers Code: 456285</b><br/><b>Ref: 7013356717</b></p> <p>Contact your bank or financial institution to make this payment from your cheque, savings, debit, credit card or transaction account.<br/>More info: <a href="http://www.bpay.com.au">www.bpay.com.au</a><br/>© Registered to BPAY Pty Ltd<br/>ABN 69 079 137 518</p> |  <p><b>To pay via the internet go to:</b><br/><a href="http://www.revenuesaonline.sa.gov.au">www.revenuesaonline.sa.gov.au</a></p> |  <p>Send your cheque or money order, made payable to the <b>Community Emergency Services Fund</b>, along with this <b>Payment Remittance Advice</b> to:<br/><b>Please refer below.</b><br/><b>Revenue SA</b><br/><b>Locked Bag 555</b><br/><b>ADELAIDE SA 5001</b></p> |
|--|---|---|

**ACTION REQUIRED: In line with the Commonwealth Government's cheque phase-out, RevenueSA will stop accepting cheque payments after 30 June 2027. To ensure a smooth transition, we encourage you to switch to one of the other payment options listed above.**



RevenueSA

DEPARTMENT OF TREASURY AND FINANCE

ABN 19 040 349 865  
Land Tax Act 1936

# CERTIFICATE OF LAND TAX PAYABLE

This form is a statement of land tax payable pursuant to Section 23 of the *Land Tax Act 1936*. The details shown are current as at the date of issue.

PIR Reference No: 2746119

DATE OF ISSUE

14/01/2026

FORM 1 ON FROME  
L1/147 FROME ST  
ADELAIDE SA 5000

**ENQUIRIES:**

Tel: (08) 8372 7534

Email: [contactus@revenuesa.sa.gov.au](mailto:contactus@revenuesa.sa.gov.au)

**OWNERSHIP NAME**

R M & G B JANSEN

**FINANCIAL YEAR**

2025-2026

**PROPERTY DESCRIPTION**

7 O'CONNOR ST / NORMANVILLE SA 5204 / LT 20 D116826

**ASSESSMENT NUMBER**

260725150\*

**TITLE REF.**

(A "+" indicates multiple titles)

CT 6201/73

**TAXABLE SITE VALUE**

\$465,000.00

**AREA**

0.1010 HA

**DETAILS OF THE LAND TAX PAYABLE FOR THE ABOVE PARCEL OF LAND:**

|                         |    |             |                       |    |      |
|-------------------------|----|-------------|-----------------------|----|------|
| <b>CURRENT TAX</b>      | \$ | 690.63      | <b>SINGLE HOLDING</b> | \$ | 0.00 |
| <b>- DEDUCTIONS</b>     | \$ | 0.00        |                       |    |      |
| <b>+ ARREARS</b>        | \$ | 34.53       |                       |    |      |
| <b>- PAYMENTS</b>       | \$ | 725.16      |                       |    |      |
| <b>= AMOUNT PAYABLE</b> | \$ | <b>0.00</b> |                       |    |      |

**Please Note:**

If the Current Tax details above indicate a Nil amount, the property may be subject to an Exemption. This exemption should be validated prior to settlement. In order to ensure indemnity for the purchaser of this land, full payment of the amount payable is required:

**ON OR BEFORE**

**14/04/2026**



**Government of  
South Australia**

See overleaf for further information

DETACH AND RETURN THE PAYMENT REMITTANCE ADVICE WITH YOUR PAYMENT



RevenueSA

DEPARTMENT OF TREASURY AND FINANCE

Land Tax Act 1936

# CERTIFICATE OF LAND TAX PAYABLE

PAYMENT REMITTANCE ADVICE

**No payment is required on this Certificate**

**Please Note:**

Please check that the property details shown on this Certificate are correct for the land being sold.

This Certificate is only valid for the financial year shown.

If the change of ownership will occur in the following financial year, you must obtain another Certificate after 30 June.

Payment should be made as part of the settlement process.

The amount payable on this Certificate must be paid in full even if only a portion of the subject land is being sold. RevenueSA cannot apportion the land tax.

If the amount payable is not paid in full on or before the due date shown on this Certificate, the purchaser will not be released from liability of the whole amount of the land tax outstanding as at the date of settlement.

The owner of the land as at midnight on 30 June immediately before the financial year of this Certificate will remain liable for any additional land tax accrued before the date of this Certificate, even if the amount payable on this Certificate has been paid.

The amount payable on this Certificate is the land tax payable at the date of issue. However, land tax for a particular financial year may be reassessed at any time, changing the amount payable.

Should a reassessment occur after this Certificate has been paid in full, the purchaser will remain indemnified and will not be responsible for payment of the new land tax payable amount. The owner at the beginning of the relevant financial year will be responsible for payment of any additional land tax payable.

Should a reassessment occur after this Certificate has been issued but not paid in full, the purchaser will not be indemnified and may become responsible for payment of the new land tax payable amount.




Should a reassessment occur after this Certificate has been paid in full and the Certificate is subsequently updated, the purchaser will not be indemnified and may become responsible for payment of the new land tax payable amount.

Provision of this Certificate does not relieve the land owner of their responsibility to pay their Notice of Land Tax Assessment by the due date.

For more information:

Visit: [www.revenuesa.sa.gov.au](http://www.revenuesa.sa.gov.au)  
Email: [contactus@revenuesa.sa.gov.au](mailto:contactus@revenuesa.sa.gov.au)  
Phone: (08) 8372 7534

**PAYMENT OPTIONS FOR THIS CERTIFICATE SHOWN BELOW**

|  |   |  |
|--|---|--|
|  <p><b>Billers Code: 456293</b><br/><b>Ref: 7013356626</b></p> <p>Contact your bank or financial institution to make this payment from your cheque, savings, debit, credit card or transaction account.<br/>More info: <a href="http://www.bpay.com.au">www.bpay.com.au</a><br/>© Registered to BPAY Pty Ltd<br/>ABN 69 079 137 518</p> |  <p><b>To pay via the internet go to:</b><br/><a href="http://www.revenuesaonline.sa.gov.au">www.revenuesaonline.sa.gov.au</a></p> |  <p>Send your cheque or money order, made payable to the <b>Commissioner of State Taxation</b>, along with this <b>Payment Remittance Advice to:</b><br/><b>Please refer below.</b><br/><b>Revenue SA</b><br/><b>Locked Bag 555</b><br/><b>ADELAIDE SA 5001</b></p> |
|--|---|--|

**ACTION REQUIRED: In line with the Commonwealth Government's cheque phase-out, RevenueSA will stop accepting cheque payments after 30 June 2027. To ensure a smooth transition, we encourage you to switch to one of the other payment options listed above.**

# Form R3

## Buyers information notice

*Land and Business (Sale and Conveyancing) Act 1994 section 13A*

*Land and Business (Sale and Conveyancing) Regulations 2010 regulation 17*

Before you buy a home there are a number of things that you should investigate and consider. Though it may not be obvious at the time, there could be matters that may affect your enjoyment of the property, the safety of people on the property or the value of the property.

The following questions may help you to identify if a property is appropriate to purchase. In many cases the questions relate to a variety of laws and standards. These laws and standards change over time, so it is important to seek the most up to date information. Various government agencies can provide up to date and relevant information on many of these questions. To find out more, Consumer and Business Services recommends that you check the website: [www.cbs.sa.gov.au](http://www.cbs.sa.gov.au)

Consider having a professional building inspection done before proceeding with a purchase. A building inspection will help you answer some of the questions below.

The questions have been categorised under the headings **Safety**, **Enjoyment** and **Value**, but all of the issues are relevant to each heading.

### Safety

- Is there **asbestos** in any of the buildings or elsewhere on the property eg sheds and fences?
- Does the property have any significant **defects** eg **cracking** or **salt damp**? Have the wet areas been waterproofed?
- Is the property in a **bushfire** prone area?
- Are the **electrical wiring, gas installation, plumbing and appliances** in good working order and in good condition? Is a **safety switch** (RCD) installed? Is it working?
- Are there any prohibited **gas appliances** in bedrooms or bathrooms?
- Are **smoke alarms** installed in the house? If so, are they hardwired? Are they in good working order and in good condition? Are they compliant?
- Is there a **swimming pool and/or spa pool** installed on the property? Are there any safety barriers or fences in place? Do they conform to current standards?
- Does the property have any **termite** or other pest infestations? Is there a current preventive termite treatment program in place? Was the property treated at some stage with persistent organochlorins (now banned) or other **toxic** termiticides?
- Has fill been used on the site? Is the soil contaminated by **chemical residues** or waste?
- Does the property use **cooling towers** or manufactured warm water systems? If so, what are the maintenance requirements?

## Enjoyment

---

- Does the property have any **stormwater** problems?
- Is the property in a **flood prone** area? Is the property prone to coastal flooding?
- Does the property have an on-site **wastewater treatment facility** such as a septic tank installed? If so, what are the maintenance requirements? Is it compliant?
- Is a **sewer mains connection** available?
- Are all gutters, downpipes and stormwater systems in good working order and in good condition?
- Is the property near **power lines**? Are there any trees on the property near power lines? Are you considering planting any trees? Do all structures and trees maintain the required clearance from any power lines?
- Are there any **significant** trees on the property?
- Is this property a unit on **strata or community title**? What could this mean for you? Is this property on strata or community title? Do you understand the restrictions of use and the financial obligations of ownership? Will you have to pay a previous owner's debt or the cost of planned improvements?
- Is the property close to a hotel, restaurant or other venue with entertainment consent for live music? Is the property close to any industrial or commercial activity, a busy road or airport etc that may result in the generation of **noise** or the **emission of materials or odours** into the air?
- What appliances, equipment and fittings are included in the sale of the property?
- Is there sufficient car parking space available to the property?

## Value

---

- Are there any **illegal or unapproved additions**, extensions or alterations to the buildings on the property?
- How **energy efficient** is the home, including appliances and lighting? What **energy sources** (eg electricity, gas) are available?
- Is the property connected to SA Water operated and maintained **mains water**? Is a mains water connection available? Does the property have a **recycled water** connection? What sort of water meter is located on the property (a **direct or indirect meter** – an indirect meter can be located some distance from the property)? Is the property connected to a water meter that is also serving another property?
- Are there water taps outside the building? Is there a watering system installed? Are they in good working order and in good condition?
- Does the property have **alternative sources** of water other than mains water supply (including **bore or rainwater**)? If so, are there any special maintenance requirements?

For more information on these matters visit: [www.cbs.sa.gov.au](http://www.cbs.sa.gov.au)

Disclaimer: There may be other issues relevant to the purchase of real estate. If you are unable to ascertain enough information about the questions raised in this form and any other concerns you may have we strongly recommend you obtain independent advice through a building inspection, a lawyer, and a financial adviser.

**IMPORTANT NOTICE**  
**SMOKE ALARM LEGISLATION**

Legislation relating to smoke alarms came into force on the 1<sup>st</sup> day of February 1998.

- If the home you are purchasing was built on or after the 1<sup>st</sup> of January 1995, then it should already have an operational mains powered smoke alarm installed. If not, it is the responsibility of the vendor to install it prior to settlement at the vendor's cost.
- If the home was built prior to the 1<sup>st</sup> of January 1995, but purchased by the vendor on or after 1<sup>st</sup> February 1998, then it should already have either an operational mains powered smoke alarm installed, or one powered by 10 year life, non-replaceable, non-removeable permanently connected batteries. Again, it is the responsibility of the vendor to install such an alarm prior to settlement, and at the vendor's cost.
- In all other cases, the home you are buying must have at least, a battery operated smoke alarm which you are required to upgrade to mains power (or an alarm fitted with 10 year life, non-replaceable, non-removeable permanently connected batteries) within six months of the date of purchase. It is recommended that at least one smoke alarm be installed on each floor of a multi storey dwelling.

The smoke alarms must be installed by a licensed electrician and must comply with the Australian Standard. A maximum penalty of \$750.00 for a breach of the legislation applies.

Besides this penalty, there is also a risk that damage caused by fire to a dwelling, which does not have a smoke alarm installed as required under the legislation, may not be covered by insurance.

\*\*\*\*\*

|                                |   |
|--------------------------------|---|
| <b>Title</b>                   | SIGNATURE REQUEST: Form 1 on Frome - 7 O'CONNOR STREET... |
| <b>File name</b>               | JANSEN_Form1.pdf  |
| <b>Document ID</b>             | eeda40d95d89077236c4284a9092126e2a3161e7                  |
| <b>Audit trail date format</b> | DD / MM / YYYY  |
| <b>Status</b>                  | ● Signed  |

### Document history



SENT

**20 / 01 / 2026**

16:28:22 UTC+10.5

Sent for signature to ROBERT MICHAEL JANSEN (jansenrobert5454@gmail.com.au) and GILLIAN BURNETT JANSEN (gillyj54@gmail.com) from info@form1onfrome.com.au  
IP: 58.171.23.10



SENT

**20 / 01 / 2026**

16:35:26 UTC+10.5

A new document has been created based on an existing document with ID eeda40d95d89077236c4284a9092126e2a3161e7  
IP: 58.171.23.10



EDITED

**20 / 01 / 2026**

16:35:26 UTC+10.5

Edited by Kaila Villano (info@form1onfrome.com.au)  
IP: 58.171.23.10



REASSIGNED

**20 / 01 / 2026**

16:35:27 UTC+10.5

The document has been reassigned by Kaila Villano (info@form1onfrome.com.au) from ROBERT MICHAEL JANSEN (jansenrobert5454@gmail.com.au) to ROBERT MICHAEL JANSEN (jansenrobert@gmail.com)  
IP: 58.171.23.10

|                         |   |
|-------------------------|---|
| Title                   | SIGNATURE REQUEST: Form 1 on Frome - 7 O'CONNOR STREET... |
| File name               | JANSEN_Form1.pdf  |
| Document ID             | eeda40d95d89077236c4284a9092126e2a3161e7                  |
| Audit trail date format | DD / MM / YYYY  |
| Status                  | ● Signed  |

---

## Document history



**20 / 01 / 2026**  
16:35:27 UTC+10.5

Signature request resent by Kaila Villano  
(info@form1onfrome.com.au)  
IP: 58.171.23.10



**20 / 01 / 2026**  
16:35:27 UTC+10.5

Kaila Villano (info@form1onfrome.com.au) removed  
jansenrobert5454@gmail.com.au  
IP: 58.171.23.10



**20 / 01 / 2026**  
22:33:48 UTC+10.5

Viewed by GILLIAN BURNETT JANSEN (gillyj54@gmail.com)  
IP: 203.56.146.100



**21 / 01 / 2026**  
08:55:29 UTC+10.5

Signed by GILLIAN BURNETT JANSEN (info@form1onfrome.com.au)  
IP: 203.56.146.100



**28 / 01 / 2026**  
15:52:35 UTC+10.5

A new document has been created based on an existing  
document with ID eeda40d95d89077236c4284a9092126e2a3161e7  
IP: 202.7.247.119

|                                |   |
|--------------------------------|---|
| <b>Title</b>                   | SIGNATURE REQUEST: Form 1 on Frome - 7 O'CONNOR STREET... |
| <b>File name</b>               | JANSEN_Form1.pdf  |
| <b>Document ID</b>             | eeda40d95d89077236c4284a9092126e2a3161e7                  |
| <b>Audit trail date format</b> | DD / MM / YYYY  |
| <b>Status</b>                  | ● Signed  |

### Document history



EDITED

**28 / 01 / 2026**

15:52:35 UTC+10.5

Edited by Kaila Villano (info@form1onfrome.com.au)

IP: 202.7.247.119



REASSIGNED

**28 / 01 / 2026**

15:52:36 UTC+10.5

The document has been reassigned by Kaila Villano (info@form1onfrome.com.au) from ROBERT MICHAEL JANSEN (jansenrobert@gmail.com) to ROBERT MICHAEL JANSEN (jansenrobert5454@gmail.com)

IP: 202.7.247.119



RESENT

**28 / 01 / 2026**

15:52:36 UTC+10.5

Signature request resent by Kaila Villano (info@form1onfrome.com.au)

IP: 202.7.247.119



SIGNERS  
REMOVED

**28 / 01 / 2026**

15:52:36 UTC+10.5

Kaila Villano (info@form1onfrome.com.au) removed jansenrobert@gmail.com

IP: 202.7.247.119

---

|                         |   |
|-------------------------|---|
| Title                   | SIGNATURE REQUEST: Form 1 on Frome - 7 O'CONNOR STREET... |
| File name               | JANSEN_Form1.pdf  |
| Document ID             | eeda40d95d89077236c4284a9092126e2a3161e7                  |
| Audit trail date format | DD / MM / YYYY  |
| Status                  | ● Signed  |

---

## Document history



**28 / 01 / 2026**  
15:57:57 UTC+10.5

Viewed by ROBERT MICHAEL JANSEN (jansenrobert5454@gmail.com)  
IP: 203.56.146.100



**28 / 01 / 2026**  
16:06:55 UTC+10.5

Signed by ROBERT MICHAEL JANSEN (jansenrobert5454@gmail.com)  
IP: 203.56.146.100



**28 / 01 / 2026**  
16:06:58 UTC+10.5

Signed by GILLIAN BURNETT JANSEN (gillyj54@gmail.com)  
IP: 203.56.146.100



**28 / 01 / 2026**  
16:06:58 UTC+10.5

The document has been completed.