

Form 1—Vendor's statement

(Section 7 *Land and Business (Sale and Conveyancing) Act 1994*)

Contents

Preliminary

Part A—Parties and land

Part B—Purchaser's cooling off rights and proceeding with the purchase

Part C—Statement with respect to required particulars

Part D—Certificate with respect to prescribed inquiries by registered agent

Schedule

Preliminary

To the purchaser:

The purpose of a statement under section 7 of the *Land and Business (Sale and Conveyancing) Act 1994* is to put you on notice of certain particulars concerning the land to be acquired.

If you intend to carry out building work on the land, change the use of the land or divide the land, you should make further inquiries to determine whether this will be permitted. For example, building work may not be permitted on land not connected to a sewerage system or common drainage scheme if the land is near a watercourse, dam, bore or the River Murray and Lakes.

The *Aboriginal Heritage Act 1988* protects any Aboriginal site or object on the land. Details of any such site or object may be sought from the "traditional owners" as defined in that Act.

If you desire additional information, it is up to you to make further inquiries as appropriate.

Instructions to the vendor for completing this statement:

means the Part, Division, particulars or item may not be applicable.

If it is applicable, ensure the box is ticked and complete the Part, Division, particulars or item.

If it is not applicable, ensure the box is empty or strike out the Part, Division, particulars or item. Alternatively, the Part, Division, particulars or item may be omitted, but not in the case of an item or heading in the table of particulars in Division 1 of the Schedule that is required by the instructions at the head of that table to be retained as part of this statement.

** means strike out or omit the option that is not applicable.*

All questions must be answered with a YES or NO (inserted in the place indicated by a rectangle or square brackets below or to the side of the question).

If there is insufficient space to provide any particulars required, continue on attachments.

Part A—Parties and land

- 1 Purchaser:
Address:
- 2 Purchaser's registered agent: **NOT APPLICABLE**
Address:
- 3 Vendor: **BENJAMIN GUILFOYLE AND TANIA SAMANTHA GUILFOYLE**
Address: **694 RANGE ROAD WEST WILLUNGA SOUTH SA 5172**
- 4 Vendor's registered agent: **O UWENS CASSERLY REAL ESTATE PTY. LTD.**
Address: **210 GREENHILL ROAD EASTWOOD SA 5063**
- 5 Date of contract (if made before this statement is served): / /2025
- 6 Description of the land: **694 RANGE ROAD WEST WILLUNGA SOUTH SA 5172 BEING THE WHOLE OF THE LAND COMPRISED IN CERTIFICATE OF TITLE REGISTER BOOK VOLUME 5575 FOLIO 579 BEING ALLOTMENT 6 DEPOSITED PLAN 10844 IN THE AREA NAMED WILLUNGA SOUTH HUNDRED OF WILLUNGA**

Part B—Purchaser's cooling-off rights and proceeding with the purchaser

To the purchaser:

Right to cool-off (section 5)

1—Right to cool-off and restrictions on that right

You may notify the vendor of your intention not to be bound by the contract for the sale of the land UNLESS—

- (a) you purchased by auction; or
- (b) you purchased on the same day as you, or some person on your behalf, bid at the auction of the land; or
- (c) you have, before signing the contract, received independent advice from a legal practitioner and the legal practitioner has signed a certificate in the prescribed form as to the giving of that advice; or
- (d) you are a body corporate and the land is not residential land; or
- (e) the contract is made by the exercise of an option to purchase not less than 5 clear business days after the grant of the option and not less than 2 clear business days after service of this form; or
- (f) the sale is by tender and the contract is made not less than 5 clear business days after the day fixed for the closing of tenders and not less than 2 clear business days after service of this form; or
- (g) the contract also provides for the sale of a business that is not a small business.

2—Time for service

The cooling-off notice must be served—

- (a) if this form is served on you before the making of the contract—before the end of the second clear business day after the day on which the contract was made; or
- (b) if this form is served on you after the making of the contract—before the end of the second clear business day from the day on which this form is served.

However, if this form is not served on you at least 2 clear business days before the time at which settlement takes place, the cooling-off notice may be served at any time before settlement.

3—Form of cooling-off notice

The cooling-off notice must be in writing and must be signed by you.

4—Methods of service

The cooling-off notice must be—

- (a) given to the vendor personally; or
- (b) posted by registered post to the vendor at the following address:
694 RANGE ROAD WEST WILLUNGA SOUTH SA 5172
 (being the vendor's last known address); or
- (c) transmitted by fax or email to the following fax number or email address:
EMAIL: NICKV@OCRE.COM.AU JOHNL@OCRE.COM.AU
 (being a number or address provided to you by the vendor for the purpose of service of the notice); or
- (d) left for the vendor's agent (with a person apparently responsible to the agent) at, or posted by registered post to the agent at, the following address:
210 GREENHILL ROAD EASTWOOD SA 5063
 (being the agent's address for service under the *Land Agents Act 1994*)

Note—Section 5(3) of the *Land and Business (Sale and Conveyancing) Act 1994* places the onus of proving the giving of the cooling-off notice on the purchaser. It is therefore strongly recommended that—

- (a) if you intend to serve the notice by leaving it for the vendor's agent at the agent's address for service or an address nominated by the agent, you obtain an acknowledgment of service of the notice in writing;
- (b) if you intend to serve the notice by fax or email, you obtain a record of the transmission of the fax or email.

5—Effect of service

If you serve such cooling-off notice on the vendor, the contract will be taken to have been rescinded at the time when the notice was served. You are then entitled to the return of any money you paid under the contract other than—

- (a) the amount of any deposit paid if the deposit did not exceed \$100; or
- (b) an amount paid for an option to purchase the land.

Proceeding with the purchase

If you wish to proceed with the purchase—

- (a) it is strongly recommended that you take steps to make sure your interest in the property is adequately insured against loss or damage;
- (b) pay particular attention to the provisions in the contract as to time of settlement - it is essential that the necessary arrangements are made to complete the purchase by the agreed date - if you do not do so, you may be in breach of the contract;
- (c) you are entitled to retain the solicitor or registered conveyancer of your choice.

Part C—Statement with respect to required particulars


(section 7(1))

To the purchaser:

We, BENJAMIN GUILFOYLE AND TANIA SAMANTHA GUILFOYLE,
Of 694 RANGE ROAD WEST WILLUNGA SOUTH SA 5172 being the vendors in relation to the
transaction state that the Schedule contains all particulars required to be given to you
pursuant to section 7(1) of the *Land and Business (Sale and Conveyancing) Act 1994*

Date: 09 / 12 / 2025

09 / 12 / 2025

Signed:  

Part D—Certificate with respect to prescribed inquiries by registered agent

(section 9)

To the purchaser:

I, LISA MARIE AMABILI of 147 FROME STREET ADELAIDE SA 5000

certify that the responses to the inquiries made pursuant to section 9 of the *Land and Business (Sale and Conveyancing) Act 1994* confirm the completeness and accuracy of the
particulars set out in the Schedule.

Exceptions: **NIL**

Date: 09/12/2025


Signed:

Person authorised to act on behalf of Vendor's agent (pursuant to the agent's written
authority)

Schedule—Division 1—Particulars of mortgages, charges and prescribed encumbrances affecting the land

(section 7(1)(b))

Note—

Section 7(3) of the Act provides that this statement need not include reference to charges arising from the imposition of rates or taxes less than 12 months before the date of service of the statement.

Where a mortgage, charge or prescribed encumbrance referred to in column 1 of the table below is applicable to the land, the particulars in relation to that mortgage, charge or prescribed encumbrance required by column 2 of the table must be set out in the table (in accordance with the instructions in the table) unless—

- (a) there is an attachment to this statement and—
 - (i) all the required particulars are contained in that attachment; and
 - (ii) the attachment is identified in column 2; and
 - (iii) if the attachment consists of more than 2 sheets of paper, those parts of the attachment that contain the required particulars are identified in column 2; or
- (b) the mortgage, charge or prescribed encumbrance—
 - (i) is one of the following items in the table:
 - (A) under the heading 1. General—
 - 1.1 Mortgage of land
 - 1.4 Lease, agreement for lease, tenancy agreement or licence
 - 1.5 Caveat
 - 1.6 Lien or notice of a lien
 - (B) under the heading 36. Other charges—
 - 36.1 Charge of any kind affecting the land (not included in another item); and
 - (ii) is registered on the certificate of title to the land; and
 - (iii) is to be discharged or satisfied prior to or at settlement.

Table of particulars

Column 1

Column 2

Column
3

[If an item is applicable, ensure that the box for the item is ticked and complete the item.]

[If an item is not applicable, ensure that the box for the item is empty or else strike out the item or write "NOT APPLICABLE" or "N/A" in column 1. Alternatively, the item and any inapplicable heading may be omitted, but not in the case of—

- (a) the heading "1. General" and items 1.1, 1.2, 1.3 and 1.4; and
- (b) the heading "5. Development Act 1993 (repealed)" and item 5.1; and
- (c) the heading "6. Repealed Act conditions" and item 6.1; and
- (d) the heading "29. Planning, Development and Infrastructure Act 2016" and items 29.1 and 29.2,

which must be retained as part of this statement whether applicable or not.]

[If an item is applicable, all particulars requested in column 2 must be set out in the item unless the Note preceding this table otherwise permits. Particulars requested in bold type must be set out in column 3 and all other particulars must be set out in column 2.]

[If there is more than 1 mortgage, charge or prescribed encumbrance of a kind referred to in column 1, the particulars requested in column 2 must be set out for each such mortgage, charge or prescribed encumbrance.]

[If requested particulars are set out in the item and then continued on an attachment due to insufficient space, identify the attachment in the place provided in column 2. If all of the requested particulars are contained in an attachment (instead of in the item) in accordance with the Note preceding this table, identify the attachment in the place provided in column 2 and (if required by the Note) identify the parts of the attachment that contain the particulars.]

1. General

1.1	Mortgage of land	<p><i>Is this item applicable?</i></p> <p><i>Will this be discharged or satisfied prior to or at settlement?</i></p> <p><i>Are there attachments?</i> CERTIFICATE OF TITLE</p> <p>Number of mortgage (if registered): 14138778</p> <p>Name of mortgagee: NORFINA LTD.</p>	<p>YES</p> <p>YES</p> <p>YES</p>
1.2	<p>Easement (whether over the land or annexed to the land)</p> <p>Note—</p> <p>"Easement" includes rights of way and party wall rights</p> <p>*REFER PROPERTY INTEREST REPORT: NOTATION IN RESPECT OF STATUTORY EASEMENTS – THIS NOTICE DOES NOT NECESSARILY IMPLY THAT ANY STATUTORY OR OTHER EASEMENT EXISTS</p>	<p><i>Is this item applicable?</i></p> <p><i>Will this be discharged or satisfied prior to or at settlement?</i></p> <p><i>Are there attachments?</i> PROPERTY INTEREST REPORT – STATUTORY EASEMENTS</p> <p>Description of land subject to easement: PORTION OF THE LAND IN THE SAID CERTIFICATE OF TITLE</p> <p>Nature of easement: STATUTORY EASEMENTS</p> <p>Are you aware of any encroachment on the easement? NO</p> <p>If YES, give details:</p> <p>If there is an encroachment, has approval for the encroachment been given? N/A</p> <p>If YES, give details:</p>	<p>YES*</p> <p>NO</p> <p>YES</p>

<p>Easement (whether over the land or annexed to the land)</p>	<p><i>Is this item applicable?</i> <i>Will this be discharged or satisfied prior to or at settlement?</i></p>	<p>YES NO</p>
<p>Note— "Easement" includes rights of way and party wall rights</p>	<p><i>Are there attachments?</i> CERTIFICATE OF TITLE REFER THE LAND MARKED A ON THE CERTIFICATE OF TITLE Description of land subject to easement: PORCION OF THE LAND MARKED A ON THE CERTIFICATE OF TITLE Nature of easement: TOGETHER WITH FREE AND UNRESTRICTED RIGHT(S) OF WAY OVER THE LAND MARKED A Are you aware of any encroachment on the easement? NO If YES, give details: If there is an encroachment, has approval for the encroachment been given? N/A If YES, give details:</p>	<p>YES</p>
<p>1.3 Restrictive covenant NOT APPLICABLE</p>	<p><i>Is this item applicable?</i> <i>Will this be discharged or satisfied prior to or at settlement?</i> <i>Are there attachments?</i> Nature of restrictive covenant: Name of person in whose favour restrictive covenant operates: Does the restrictive covenant affect the whole of the land being acquired? If NO, give details: Does the restrictive covenant affect land other than that being acquired?</p>	
<p>1.4 Lease, agreement for lease, tenancy agreement or licence (The information does not include information about any sublease or subtenancy. That information may be sought by the purchaser from the lessee or tenant or sublessee or subtenant.) NOT APPLICABLE</p>	<p><i>Is this item applicable?</i> <i>Will this be discharged or satisfied prior to or at settlement?</i> <i>Are there attachments?</i> Names of parties: Period of lease, agreement for lease etc: Amount of rent or licence fee: Is the lease, agreement for lease etc in writing? If the lease or licence was granted under an Act relating to the disposal of Crown lands, specify— (a) the Act under which the lease or licence was granted: (b) the outstanding amounts due (including any interest or penalty):</p>	

1.5	Caveat	<p><i>Is this item applicable?</i> YES</p> <p><i>Will this be discharged or satisfied prior to or at settlement?</i> YES</p> <p><i>Are there attachments?</i> CAVEAT YES</p> <p>Name and address of caveator: MANUELA EDITHA KAIRL AND DAVID JOHN KAIRL OF PO BOX 581 WILLUNGA SA 5172</p> <p>Particulars of interest claimed: REFER CAVEAT</p>
5. Development Act 1993		
5.1	section 42—Condition (that continues to apply) of a development authorisation	<p><i>Is this item applicable?</i> YES</p> <p><i>Will this be discharged or satisfied prior to or at settlement?</i> NO</p> <p><i>Are there attachments?</i> LOCAL GOVERNMENT (COUNCIL) SEARCH DEVELOPMENT ACT 1993 (REPEALED) SECTION 42 AND AUTHORISATIONS YES</p> <p>Condition(s) of authorisation: REFER LOCAL GOVERNMENT (COUNCIL) SEARCH DEVELOPMENT ACT 1993 (REPEALED) SECTION 42 AND AUTHORISATIONS</p>
6. Repealed Act conditions		
6.1	Condition (that continues to apply) of an approval or authorisation granted under the <i>Building Act 1971 (repealed)</i> , the <i>City of Adelaide Development Control Act 1976 (repealed)</i> , the <i>Planning Act 1982 (repealed)</i> or the <i>Planning and Development Act 1967 (repealed)</i>	<p><i>Is this item applicable?</i> YES</p> <p><i>Will this be discharged or satisfied prior to or at settlement?</i> NO</p> <p><i>Are there attachments?</i> LOCAL GOVERNMENT (COUNCIL) SEARCH PLANNING ACT 1982 (REPEALED) AND AUTHORISATIONS YES</p> <p>Nature of condition(s): REFER LOCAL GOVERNMENT (COUNCIL) SEARCH PLANNING ACT 1982 (REPEALED) AND AUTHORISATIONS</p>
29. Planning, Development and Infrastructure Act 2016		
29.1	Part 5- Planning and Design Code	<p><i>Is this item applicable?</i> YES</p> <p><i>Will this be discharged or satisfied prior to or at settlement?</i> NO</p> <p><i>Are there attachments?</i> LOCAL GOVERNMENT (COUNCIL) SEARCH PLANNING, DEVELOPMENT AND INFRASTRUCTURE ACT 2016 PART 5 – PLANNING AND DESIGN CODE YES</p> <p>Title or other brief description of zone, subzone and overlay in which the land is situated (as shown in the Planning and Design Code): ZONE: RURAL (RU) SUBZONE: NIL ZONING OVERLAYS: REFER PLANSA DATA EXTRACT ZONING OVERLAYS</p> <p>Is there a State heritage place on the land or is the land situated in a State heritage area? NO</p>

Is the land designated as a local heritage place? **NO**
 Is there a tree or stand of trees declared in Part 10 of the Planning and Design Code to be a significant tree or trees on the land? **NO**
 Is there a current amendment to the Planning and Design Code released for public consultation by a designated entity on which consultation is continuing or on which consultation has ended but whose proposed amendment has not yet come into operation: **YES**

Note - For further information about the Planning and Design Code visit <https://code.plan.sa.gov.au>

<p>29.2 section 127—Condition (that continues to apply) of a development authorisation NOT APPLICABLE</p>	<p><i>Is this item applicable?</i> <i>Will this be discharged or satisfied prior to or at settlement?</i> Are there attachments: LOCAL GOVERNMENT (COUNCIL) SEARCH SECTION 127 Date of authorisation: Name of relevant authority that granted authorisation: Condition(s) of authorisation:</p>	<p>YES</p>
<p>29.13 section 213—Enforcement notice</p>	<p><i>Is this item applicable?</i> <i>Will this be discharged or satisfied prior to or at settlement?</i> Are there attachments? LOCAL GOVERNMENT (COUNCIL) SEARCH SECTION 213 AND NOTICES DATED 01/12/2025 AND 27/11/2025 Date notice given: 01/12/2025 AND 27/11/2025 Name of designated authority giving notice: CITY OF ONKAPARINGA Nature of directions contained in notice: REFER LOCAL GOVERNMENT (COUNCIL) SEARCH SECTION 213 AND NOTICES DATED 01/12/2025 AND 27/11/2025 Building work (if any) required to be carried out: REFER LOCAL GOVERNMENT (COUNCIL) SEARCH SECTION 213 AND NOTICES DATED 01/12/2025 AND 27/11/2025 Amount payable (if any): REFER LOCAL GOVERNMENT (COUNCIL) SEARCH SECTION 213 AND NOTICES DATED 01/12/2025 AND 27/11/2025</p>	<p>YES NO YES</p>

Annexures

The following documents are annexed hereto -

Property Interest Report

Copy of certificate(s) of title to the land

Local Government (Council) Search

Caveat

SA Water, Emergency Service Levy and Land Tax Searches

Form R3 – Buyers Information Notice

Acknowledgement of Receipt

*I/We, the abovenamed Purchaser(s), hereby acknowledge having received this day this Statement under section 7 under the *Land and Business (Sale and Conveyancing) Act* with the annexures as set out above.

Dated this _____ day of _____ 2025

Signed: _____

Purchaser(s)

Property Interest Report

Provided by Land Services SA on behalf of the South Australian Government

Title Reference	CT 5575/579	Reference No. 2729322
Registered Proprietors	T S & B*GUILFOYLE	Prepared 11/11/2025 10:55
Address of Property	694 RANGE ROAD WEST, WILLUNGA SOUTH, SA 5172	
Local Govt. Authority	CITY OF ONKAPARINGA	
Local Govt. Address	POST OFFICE BOX 1, NOARLUNGA CENTRE, SA 5168	

This report provides information that may be used to complete a Form 1 as prescribed in the *Land and Business (Sale and Conveyancing) Act 1994*

Table of Particulars

Particulars of mortgages, charges and prescribed encumbrances affecting the land as identified in Division 1 of the Schedule to Form 1 as described in the Regulations to the *Land and Business (Sale and Conveyancing) Act 1994*

All enquiries relating to the Regulations or the Form 1 please contact Consumer & Business Services between 8:30 am and 5:00 pm on 131 882 or via their website www.cbs.sa.gov.au

Prescribed encumbrance Particulars (Particulars in bold indicates further information will be provided)

1. General

- | | | |
|-----|--|--|
| 1.1 | Mortgage of land
<i>[Note - Do not omit this item. The item and its heading must be included in the statement even if not applicable.]</i> | Refer to the Certificate of Title |
| 1.2 | Easement
(whether over the land or annexed to the land)

Note--"Easement" includes rights of way and party wall rights

<i>[Note - Do not omit this item. The item and its heading must be included in the statement even if not applicable.]</i> | Refer to the Certificate of Title |
| 1.3 | Restrictive covenant

<i>[Note - Do not omit this item. The item and its heading must be included in the statement even if not applicable.]</i> | Refer to the Certificate of Title for details of any restrictive covenants as an encumbrance |
| 1.4 | Lease, agreement for lease, tenancy agreement or licence
(The information does not include information about any sublease or subtenancy. That information may be sought by the purchaser from the lessee or tenant or sublessee or subtenant.)

<i>[Note - Do not omit this item. The item and its heading must be included in the statement even if not applicable.]</i> | Refer to the Certificate of Title

also

Contact the vendor for these details |
| 1.5 | Caveat | Refer to the Certificate of Title |
| 1.6 | Lien or notice of a lien | Refer to the Certificate of Title |
- ### 2. Aboriginal Heritage Act 1988
- | | | |
|-----|---|---|
| 2.1 | section 9 - Registration in central archives of an Aboriginal site or object | Aboriginal Affairs and Reconciliation in AGD has no registered entries for Aboriginal sites or objects affecting this title |
| 2.2 | section 24 - Directions prohibiting or restricting access to, or activities on, a site or | Aboriginal Affairs and Reconciliation in AGD has no record of any direction affecting this title |

an area surrounding a site

- 2.3 Part 3 Division 6 - Aboriginal heritage agreement

Aboriginal Affairs and Reconciliation in AGD has no record of any agreement affecting this title

also

Refer to the Certificate of Title

3. ***Burial and Cremation Act 2013***

- 3.1 section 8 - Human remains interred on land

Births, Deaths and Marriages in AGD has no record of any gravesites relating to this title

also

contact the vendor for these details

4. ***Crown Rates and Taxes Recovery Act 1945***

- 4.1 section 5 - Notice requiring payment

Crown Lands Program in DEW has no record of any notice affecting this title

5. ***Development Act 1993 (repealed)***

- 5.1 section 42 - Condition (that continues to apply) of a development authorisation

State Planning Commission in the Department for Housing and Urban Development has no record of any conditions that continue to apply, affecting this title

[Note - Do not omit this item. The item and its heading must be included in the statement even if not applicable.]

also

Contact the Local Government Authority for other details that might apply

- 5.2 section 50(1) - Requirement to vest land in a council or the Crown to be held as open space

State Planning Commission in the Department for Housing and Urban Development has no record of any conditions that continue to apply, affecting this title

also

Contact the Local Government Authority for other details that might apply

- 5.3 section 50(2) - Agreement to vest land in a council or the Crown to be held as open space

State Planning Commission in the Department for Housing and Urban Development has no record of any conditions that continue to apply, affecting this title

also

Contact the Local Government Authority for other details that might apply

- 5.4 section 55 - Order to remove or perform work

State Planning Commission in the Department for Housing and Urban Development has no record of any order or notice affecting this title

also

Contact the Local Government Authority for other details that might apply

- 5.5 section 56 - Notice to complete development

State Planning Commission in the Department for Housing and Urban Development has no record of any order or notice affecting this title

also

Contact the Local Government Authority for other details that might apply

- 5.6 section 57 - Land management agreement

Refer to the Certificate of Title

- 5.7 section 60 - Notice of intention by building owner

Contact the vendor for these details

- 5.8 section 69 - Emergency order

State Planning Commission in the Department for Housing and Urban Development has no record of any order affecting this title

also

Contact the Local Government Authority for other details that might apply

- 5.9 section 71 - Fire safety notice

Building Fire Safety Committee in the Department for Housing and Urban Development has no record of any notice affecting this title

- | | | |
|------|--|---|
| 5.10 | section 84 - Enforcement notice | State Planning Commission in the Department for Housing and Urban Development has no record of any conditions that continue to apply, affecting this title

also

Contact the Local Government Authority for other details that might apply |
| 5.11 | section 85(6), 85(10) or 106 - Enforcement order | State Planning Commission in the Department for Housing and Urban Development has no record of any conditions that continue to apply, affecting this title

also

Contact the Local Government Authority for other details that might apply |
| 5.12 | Part 11 Division 2 - Proceedings | Contact the Local Government Authority for other details that might apply

also

Contact the vendor for these details |

6. Repealed Act conditions

- | | | |
|-----|--|---|
| 6.1 | Condition (that continues to apply) of an approval or authorisation granted under the <i>Building Act 1971</i> (repealed), the <i>City of Adelaide Development Control Act, 1976</i> (repealed), the <i>Planning Act 1982</i> (repealed) or the <i>Planning and Development Act 1967</i> (repealed)

<i>[Note - Do not omit this item. The item and its heading must be included in the statement even if not applicable.]</i> | State Planning Commission in the Department for Housing and Urban Development has no record of any conditions that continue to apply, affecting this title

also

Contact the Local Government Authority for other details that might apply |
|-----|--|---|

7. Emergency Services Funding Act 1998

- | | | |
|-----|---------------------------------|---|
| 7.1 | section 16 - Notice to pay levy | An Emergency Services Levy Certificate will be forwarded. If you do not receive the certificate within four (4) working days please contact the RevenueSA Customer Contact Centre on (08) 8226 3750.

Clients who have misplaced or not received their certificates and are RevenueSA Online users should log into RevenueSA Online and reprint their certificates www.revenuesaonline.sa.gov.au |
|-----|---------------------------------|---|

8. Environment Protection Act 1993

- | | | |
|-----|---|---|
| 8.1 | section 59 - Environment performance agreement that is registered in relation to the land | EPA (SA) does not have any current Performance Agreements registered on this title |
| 8.2 | section 93 - Environment protection order that is registered in relation to the land | EPA (SA) does not have any current Environment Protection Orders registered on this title |
| 8.3 | section 93A - Environment protection order relating to cessation of activity that is registered in relation to the land | EPA (SA) does not have any current Orders registered on this title |
| 8.4 | section 99 - Clean-up order that is registered in relation to the land | EPA (SA) does not have any current Clean-up orders registered on this title |
| 8.5 | section 100 - Clean-up authorisation that is registered in relation to the land | EPA (SA) does not have any current Clean-up authorisations registered on this title |
| 8.6 | section 103H - Site contamination assessment order that is registered in relation to the land | EPA (SA) does not have any current Orders registered on this title |
| 8.7 | section 103J - Site remediation order that is registered in relation to the land | EPA (SA) does not have any current Orders registered on this title |
| 8.8 | section 103N - Notice of declaration of special management area in relation to the land (due to possible existence of site contamination) | EPA (SA) does not have any current Orders registered on this title |

8.9	section 103P - Notation of site contamination audit report in relation to the land	EPA (SA) does not have any current Orders registered on this title
8.10	section 103S - Notice of prohibition or restriction on taking water affected by site contamination in relation to the land	EPA (SA) does not have any current Orders registered on this title
9. <i>Fences Act 1975</i>		
9.1	section 5 - Notice of intention to perform fencing work	Contact the vendor for these details
10. <i>Fire and Emergency Services Act 2005</i>		
10.1	section 105F - (or section 56 or 83 (repealed)) - Notice to take action to prevent outbreak or spread of fire	Contact the Local Government Authority for other details that might apply Where the land is outside a council area, contact the vendor
11. <i>Food Act 2001</i>		
11.1	section 44 - Improvement notice	Public Health in DHW has no record of any notice or direction affecting this title also Contact the Local Government Authority for other details that might apply
11.2	section 46 - Prohibition order	Public Health in DHW has no record of any notice or direction affecting this title also Contact the Local Government Authority for other details that might apply
12. <i>Ground Water (Qualco-Sunlands) Control Act 2000</i>		
12.1	Part 6 - risk management allocation	Qualco Sunlands Ground Water Control Trust has no record of any allocation affecting this title
12.2	section 56 - Notice to pay share of Trust costs, or for unauthorised use of water, in respect of irrigated property	DEW Water Licensing has no record of any notice affecting this title
13. <i>Heritage Places Act 1993</i>		
13.1	section 14(2)(b) - Registration of an object of heritage significance	Heritage Branch in DEW has no record of any registration affecting this title
13.2	section 17 or 18 - Provisional registration or registration	Heritage Branch in DEW has no record of any registration affecting this title
13.3	section 30 - Stop order	Heritage Branch in DEW has no record of any stop order affecting this title
13.4	Part 6 - Heritage agreement	Heritage Branch in DEW has no record of any agreement affecting this title also Refer to the Certificate of Title
13.5	section 38 - "No development" order	Heritage Branch in DEW has no record of any "No development" order affecting this title
14. <i>Highways Act 1926</i>		
14.1	Part 2A - Establishment of control of access from any road abutting the land	Transport Assessment Section within DIT has no record of any registration affecting this title
15. <i>Housing Improvement Act 1940 (repealed)</i>		
15.1	section 23 - Declaration that house is undesirable or unfit for human habitation	Contact the Local Government Authority for other details that might apply
15.2	Part 7 (rent control for substandard houses) - notice or declaration	Housing Safety Authority has no record of any notice or declaration affecting this title
16. <i>Housing Improvement Act 2016</i>		

- | | | |
|------|--|--|
| 16.1 | Part 3 Division 1 - Assessment, improvement or demolition orders | Housing Safety Authority has no record of any notice or declaration affecting this title |
| 16.2 | section 22 - Notice to vacate premises | Housing Safety Authority has no record of any notice or declaration affecting this title |
| 16.3 | section 25 - Rent control notice | Housing Safety Authority has no record of any notice or declaration affecting this title |

17. *Land Acquisition Act 1969*

- | | | |
|------|---|---|
| 17.1 | section 10 - Notice of intention to acquire | Refer to the Certificate of Title for any notice of intention to acquire
also
Contact the Local Government Authority for other details that might apply |
|------|---|---|

18. *Landscape South Australia Act 2019*

- | | | |
|-------|---|---|
| 18.1 | section 72 - Notice to pay levy in respect of costs of regional landscape board | The regional landscape board has no record of any notice affecting this title |
| 18.2 | section 78 - Notice to pay levy in respect of right to take water or taking of water | DEW has no record of any notice affecting this title |
| 18.3 | section 99 - Notice to prepare an action plan for compliance with general statutory duty | The regional landscape board has no record of any notice affecting this title |
| 18.4 | section 107 - Notice to rectify effects of unauthorised activity | The regional landscape board has no record of any notice affecting this title
also
DEW has no record of any notice affecting this title |
| 18.5 | section 108 - Notice to maintain watercourse or lake in good condition | The regional landscape board has no record of any notice affecting this title |
| 18.6 | section 109 - Notice restricting the taking of water or directing action in relation to the taking of water | DEW has no record of any notice affecting this title |
| 18.7 | section 111 - Notice to remove or modify a dam, embankment, wall or other obstruction or object | The regional landscape board has no record of any notice affecting this title |
| 18.8 | section 112 - Permit (or condition of a permit) that remains in force | The regional landscape board has no record of any permit (that remains in force) affecting this title
also
DEW has no record of any permit (that remains in force) affecting this title |
| 18.9 | section 120 - Notice to take remedial or other action in relation to a well | DEW has no record of any notice affecting this title |
| 18.10 | section 135 - Water resource works approval | DEW has no record of a water resource works approval affecting this title |
| 18.11 | section 142 - Site use approval | DEW has no record of a site use approval affecting this title |
| 18.12 | section 166 - Forest water licence | DEW has no record of a forest water licence affecting this title |
| 18.13 | section 191 - Notice of instruction as to keeping or management of animal or plant | The regional landscape board has no record of any notice affecting this title |
| 18.14 | section 193 - Notice to comply with action order for the destruction or control of animals or plants | The regional landscape board has no record of any notice affecting this title |
| 18.15 | section 194 - Notice to pay costs of destruction or control of animals or plants on road reserve | The regional landscape board has no record of any notice affecting this title |
| 18.16 | section 196 - Notice requiring control or quarantine of animal or plant | The regional landscape board has no record of any notice affecting this title |
| 18.17 | section 207 - Protection order to secure compliance with specified provisions of the | The regional landscape board has no record of any notice affecting this title |

Act

- | | | |
|-------|--|---|
| 18.18 | section 209 - Reparation order requiring specified action or payment to make good damage resulting from contravention of the Act | The regional landscape board has no record of any notice affecting this title |
| 18.19 | section 211 - Reparation authorisation authorising specified action to make good damage resulting from contravention of the Act | The regional landscape board has no record of any notice affecting this title |
| 18.20 | section 215 - Orders made by ERD Court | The regional landscape board has no record of any notice affecting this title |
| 18.21 | section 219 - Management agreements | The regional landscape board has no record of any notice affecting this title |
| 18.22 | section 235 - Additional orders on conviction | The regional landscape board has no record of any notice affecting this title |

19. **Land Tax Act 1936**

- | | | |
|------|---|---|
| 19.1 | Notice, order or demand for payment of land tax | A Land Tax Certificate will be forwarded.
If you do not receive the certificate within four (4) working days please contact the RevenueSA Customer Contact Centre on (08) 8226 3750.

Clients who have misplaced or not received their certificates and are RevenueSA Online users should log into RevenueSA Online and reprint their certificates
www.revenuesaonline.sa.gov.au |
|------|---|---|

20. **Local Government Act 1934 (repealed)**

- | | | |
|------|---|---|
| 20.1 | Notice, order, declaration, charge, claim or demand given or made under the Act | Contact the Local Government Authority for other details that might apply |
|------|---|---|

21. **Local Government Act 1999**

- | | | |
|------|---|---|
| 21.1 | Notice, order, declaration, charge, claim or demand given or made under the Act | Contact the Local Government Authority for other details that might apply |
|------|---|---|

22. **Local Nuisance and Litter Control Act 2016**

- | | | |
|------|--|---|
| 22.1 | section 30 - Nuisance or litter abatement notice | Contact the Local Government Authority for other details that might apply |
|------|--|---|

23. **Metropolitan Adelaide Road Widening Plan Act 1972**

- | | | |
|------|--|---|
| 23.1 | section 6 - Restriction on building work | Transport Assessment Section within DIT has no record of any restriction affecting this title |
|------|--|---|

24. **Mining Act 1971**

- | | | |
|------|---|---|
| 24.1 | Mineral tenement (other than an exploration licence) | Mineral Tenements in the Department of Energy and Mining has no record of any proclamation affecting this title |
| 24.2 | section 9AA - Notice, agreement or order to waive exemption from authorised operations | Contact the vendor for these details |
| 24.3 | section 56T(1) - Consent to a change in authorised operations | Contact the vendor for these details |
| 24.4 | section 58(a) - Agreement authorising tenement holder to enter land | Contact the vendor for these details |
| 24.5 | section 58A - Notice of intention to commence authorised operations or apply for lease or licence | Contact the vendor for these details |
| 24.6 | section 61 - Agreement or order to pay compensation for authorised operations | Contact the vendor for these details |
| 24.7 | section 75(1) - Consent relating to extractive minerals | Contact the vendor for these details |
| 24.8 | section 82(1) - Deemed consent or agreement | Contact the vendor for these details |

24.9 Proclamation with respect to a private mine Mineral Tenements in the Department of Energy and Mining has no record of any proclamation affecting this title

25. *Native Vegetation Act 1991*

25.1 Part 4 Division 1 - Heritage agreement DEW Native Vegetation has no record of any agreement affecting this title
also
Refer to the Certificate of Title

25.2 section 25C - Conditions of approval regarding achievement of environmental benefit by accredited third party provider DEW Native Vegetation has no record of any agreement affecting this title
also
Refer to the Certificate of Title

25.3 section 25D - Management agreement DEW Native Vegetation has no record of any agreement affecting this title
also
Refer to the Certificate of Title

25.4 Part 5 Division 1 - Refusal to grant consent, or condition of a consent, to clear native vegetation DEW Native Vegetation has no record of any refusal or condition affecting this title

26. *Natural Resources Management Act 2004 (repealed)*

26.1 section 97 - Notice to pay levy in respect of costs of regional NRM board The regional landscape board has no record of any notice affecting this title

26.2 section 123 - Notice to prepare an action plan for compliance with general statutory duty The regional landscape board has no record of any notice affecting this title

26.3 section 134 - Notice to remove or modify a dam, embankment, wall or other obstruction or object The regional landscape board has no record of any notice affecting this title

26.4 section 135 - Condition (that remains in force) of a permit The regional landscape board has no record of any notice affecting this title

26.5 section 181 - Notice of instruction as to keeping or management of animal or plant The regional landscape board has no record of any notice affecting this title

26.6 section 183 - Notice to prepare an action plan for the destruction or control of animals or plants The regional landscape board has no record of any notice affecting this title

26.7 section 185 - Notice to pay costs of destruction or control of animals or plants on road reserve The regional landscape board has no record of any notice affecting this title

26.8 section 187 - Notice requiring control or quarantine of animal or plant The regional landscape board has no record of any notice affecting this title

26.9 section 193 - Protection order to secure compliance with specified provisions of the Act The regional landscape board has no record of any order affecting this title

26.10 section 195 - Reparation order requiring specified action or payment to make good damage resulting from contravention of the Act The regional landscape board has no record of any order affecting this title

26.11 section 197 - Reparation authorisation authorising specified action to make good damage resulting from contravention of the Act The regional landscape board has no record of any authorisation affecting this title

27. *Outback Communities (Administration and Management) Act 2009*

27.1 section 21 - Notice of levy or contribution payable Outback Communities Authority has no record affecting this title

28. ***Phylloxera and Grape Industry Act 1995***

- 28.1 section 23(1) - Notice of contribution payable The Phylloxera and Grape Industry Board of South Australia has no vineyard registered against this title. However all properties with greater than 0.5 hectares of planted vines are required to be registered with the board

29. ***Planning, Development and Infrastructure Act 2016***

- 29.1 Part 5 - Planning and Design Code
[Note - Do not omit this item. The item and its heading must be included in the statement even if not applicable.]
- Contact the Local Government Authority for the title or other brief description of the zone or subzone in which the land is situated.
- also
- Heritage Branch in DEW has no record of a State Heritage Area created prior to 15 January 1994 under the former South Australian Heritage Act 1978 affecting this title
- also
- For details of this item, including State Heritage Areas which have been authorised or put under interim effect since 15 January 1994, contact the Local Government Authority
- also
- Contact the Local Government Authority for other details that might apply to a place of local heritage value
- also
- For details of declared significant trees affecting this title, contact the Local Government Authority
- also
- The Planning and Design Code (the Code) is a statutory instrument under the *Planning, Development and Infrastructure Act 2016* for the purposes of development assessment and related matters within South Australia. The Code contains the planning rules and policies that guide what can be developed in South Australia. Planning authorities use these planning rules to assess development applications. To search and view details of proposed statewide code amendments or code amendments within a local government area, please search the code amendment register on the SA Planning Portal: https://plan.sa.gov.au/have_your_say/code-amendments/code_amendment_register or phone PlanSA on 1800 752 664.**
- 29.2 section 127 - Condition (that continues to apply) of a development authorisation
[Note - Do not omit this item. The item and its heading must be included in the statement even if not applicable.]
- State Planning Commission in the Department for Housing and Urban Development has no record of any conditions that continue to apply, affecting this title
- also
- Contact the Local Government Authority for other details that might apply
- 29.3 section 139 - Notice of proposed work and notice may require access
- Contact the vendor for these details
- 29.4 section 140 - Notice requesting access
- Contact the vendor for these details
- 29.5 section 141 - Order to remove or perform work
- State Planning Commission in the Department for Housing and Urban Development has no record of any order or notice affecting this title
- also
- Contact the Local Government Authority for other details that might apply
- 29.6 section 142 - Notice to complete development
- State Planning Commission in the Department for Housing and Urban Development has no record of any order or notice affecting this title
- also
- Contact the Local Government Authority for other details that might apply
- 29.7 section 155 - Emergency order
- State Planning Commission in the Department for Housing and Urban Development

has no record of any order or notice affecting this title

also

Contact the Local Government Authority for other details that might apply

29.8 section 157 - Fire safety notice

Building Fire Safety Committee in the Department for Housing and Urban Development has no record of any order or notice affecting this title

also

Contact the Local Government Authority for other details that might apply

29.9 section 192 or 193 - Land management agreement

Refer to the Certificate of Title

29.10 section 198(1) - Requirement to vest land in a council or the Crown to be held as open space

State Planning Commission in the Department for Housing and Urban Development has no record of any conditions that continue to apply, affecting this title

also

Contact the Local Government Authority for other details that might apply

29.11 section 198(2) - Agreement to vest land in a council or the Crown to be held as open space

State Planning Commission in the Department for Housing and Urban Development has no record of any conditions that continue to apply, affecting this title

also

Contact the Local Government Authority for other details that might apply

29.12 Part 16 Division 1 - Proceedings

Contact the Local Government Authority for details relevant to this item

also

Contact the vendor for other details that might apply

29.13 section 213 - Enforcement notice

State Planning Commission in the Department for Housing and Urban Development has no record of any conditions that continue to apply, affecting this title

also

Contact the Local Government Authority for other details that might apply

29.14 section 214(6), 214(10) or 222 - Enforcement order

Contact the Local Government Authority for details relevant to this item

also

State Planning Commission in the Department for Housing and Urban Development has no record of any conditions that continue to apply, affecting this title

30. *Plant Health Act 2009*

30.1 section 8 or 9 - Notice or order concerning pests

Plant Health in PIRSA has no record of any notice or order affecting this title

31. *Public and Environmental Health Act 1987 (repealed)*

31.1 Part 3 - Notice

Public Health in DHW has no record of any notice or direction affecting this title

also

Contact the Local Government Authority for other details that might apply

31.2 *Public and Environmental Health (Waste Control) Regulations 2010 (or 1995)* (revoked) Part 2 - Condition (that continues to apply) of an approval

Public Health in DHW has no record of any condition affecting this title

also

Contact the Local Government Authority for other details that might apply

31.3 *Public and Environmental Health (Waste Control) Regulations 2010* (revoked) regulation 19 - Maintenance order (that has not been complied with)

Public Health in DHW has no record of any order affecting this title

also

Contact the Local Government Authority for other details that might apply

32. *South Australian Public Health Act 2011*

- 32.1 section 66 - Direction or requirement to avert spread of disease Public Health in DHW has no record of any direction or requirement affecting this title
- 32.2 section 92 - Notice Public Health in DHW has no record of any notice affecting this title
also
Contact the Local Government Authority for other details that might apply
- 32.3 *South Australian Public Health (Wastewater) Regulations 2013* Part 4 - Condition (that continues to apply) of an approval Public Health in DHW has no record of any condition affecting this title
also
Contact the Local Government Authority for other details that might apply

33. *Upper South East Dryland Salinity and Flood Management Act 2002 (expired)*

- 33.1 section 23 - Notice of contribution payable DEW has no record of any notice affecting this title

34. *Water Industry Act 2012*

- 34.1 Notice or order under the Act requiring payment of charges or other amounts or making other requirement **An SA Water Certificate will be forwarded. If you do not receive the certificate please contact the SA Water Customer Contact Centre on 1300 650 950**
also
The Office of the Technical Regulator in DEM has no record of any notice or order affecting this title
also
Lightsview Re-Water Supply Co Pty Ltd has no record of any notice or order affecting this title.
also
Robusto Investments Pty. Ltd. trading as Compass Springs has no current record of any notice or order affecting this title.
also
Alano Utilities Pty. Ltd. has no record of any notice or order affecting this title.

35. *Water Resources Act 1997 (repealed)*

- 35.1 section 18 - Condition (that remains in force) of a permit DEW has no record of any condition affecting this title
- 35.2 section 125 (or a corresponding previous enactment) - Notice to pay levy DEW has no record of any notice affecting this title

36. **Other charges**

- 36.1 Charge of any kind affecting the land (not included in another item) Refer to the Certificate of Title
also
Contact the vendor for these details
also
Contact the Local Government Authority for other details that might apply

Other Particulars

Other particulars as identified in Division 2 of the Schedule to Form 1 as described in the *Regulations to the Land and Business (Sale and Conveyancing) Act 1994*

- | | | |
|-----|---|---|
| 1. | Particulars of transactions in last 12 months | Contact the vendor for these details |
| 2. | Particulars relating to community lot (including strata lot) or development lot | Enquire directly to the Secretary or Manager of the Community Corporation |
| 3. | Particulars relating to strata unit | Enquire directly to the Secretary or Manager of the Strata Corporation |
| 4. | Particulars of building indemnity insurance | Contact the vendor for these details
also
Contact the Local Government Authority |
| 5. | Particulars relating to asbestos at workplaces | Contact the vendor for these details |
| 6. | Particulars relating to aluminium composite panels | Please note that the audit is limited to classes of buildings, and that this note does not confirm the presence or absence of Aluminium Composite Panelling. Contact the vendor for relevant details. |
| 7. | Particulars relating to court or tribunal process | Contact the vendor for these details |
| 8. | Particulars relating to land irrigated or drained under Irrigation Acts | SA Water will arrange for a response to this item where applicable |
| 9. | Particulars relating to environment protection | Contact the vendor for details of item 2
also
EPA (SA) has no record of any particulars relating to items 3, 4 or 5 affecting this title
also
Contact the Local Government Authority for information relating to item 6 |
| 10. | Particulars relating to <i>Livestock Act, 1997</i> | Animal Health in PIRSA has no record of any notice or order affecting this title |

Additional Information

The following additional information is provided for your information only.
These items are not prescribed encumbrances or other particulars prescribed under the Act.

- | | | |
|-----|--|--|
| 1. | Pipeline Authority of S.A. Easement | Epic Energy has no record of a Pipeline Authority Easement relating to this title |
| 2. | State Planning Commission refusal | No recorded State Planning Commission refusal |
| 3. | SA Power Networks | SA Power Networks has no interest other than that recorded on the attached notice or registered on the Certificate of Title |
| 4. | South East Australia Gas Pty Ltd | SEA Gas has no current record of a high pressure gas transmission pipeline traversing this property |
| 5. | Central Irrigation Trust | Central Irrigation Trust has no current records of any infrastructure or Water Delivery Rights associated to this title. |
| 6. | ElectraNet Transmission Services | ElectraNet has no current record of a high voltage transmission line traversing this property |
| 7. | Outback Communities Authority | Outback Communities Authority has no record affecting this title |
| 8. | Dog Fence (<i>Dog Fence Act 1946</i>) | This title falls outside the Dog Fence rateable area. Accordingly, the Dog Fence Board holds no current interest in relation to Dog Fence rates. |
| 9. | Pastoral Board (<i>Pastoral Land Management and Conservation Act 1989</i>) | The Pastoral Board has no current interest in this title |
| 10. | Heritage Branch DEW (<i>Heritage Places Act 1993</i>) | Heritage Branch in DEW has no record of any World, Commonwealth or National Heritage interest affecting this title |
| 11. | Health Protection Programs – Department for Health and Wellbeing | Health Protection Programs in the DHW has no record of a public health issue that currently applies to this title. |

Notices

Notices are printed under arrangement with organisations having some potential interest in the subject land. You should contact the identified party for further details.

Electricity and Telecommunications Infrastructure - Building Restrictions and Statutory Easements (including those related to gas, water and sewage)

Building restrictions

It is an offence under section 86 of the *Electricity Act 1996* to erect a building or structure within a prescribed distance of aerial or underground powerlines. In some, but not all, cases approval may be obtained from the Technical Regulator. Generally, however, land owners must not build, or alter a building or structure, with the result that any part of the resulting building or structure is within the minimum clearance distance required from certain types of powerlines. These building limitations are set out in the *Electricity (General) Regulations 2012* regulations 81 and 82. Purchasers intending to redevelop the property to be purchased should therefore be aware that the restrictions under the *Electricity Act* and *Regulations* may affect how, or if, they are able to redevelop the property.

In addition, if a building or structure is erected in proximity to a powerline of an electricity entity in contravention of the *Electricity Act*, the entity may seek a court order:

- a) requiring the person to take specified action to remove or modify the building or structure within a specified period;
- b) for compensation from the person for loss or damage suffered in consequence of the contravention; and/or
- c) for costs reasonably incurred by the entity in relocating the powerline or carrying out other work.

Contact the Office of the Technical Regulator in DEM on 8226 5500 for further details.

Statutory easements

Statutory easements for purposes such as (and without limitation) electricity, telecommunications, gas, water and sewage, may also exist, but may not be registered or defined on the title for the land.

Separate from the above building restrictions, South Australia's electricity supply and transmission businesses have statutory easements over land where part of the electricity distribution or transmission system was on, above or under the land as at particular dates specified by legislation.

This notice does not necessarily imply that any statutory or other easement exists.

However, where in existence, statutory easements may provide these organisations and businesses (identified in the relevant legislation) with the right of entry, at any reasonable time, to operate, repair, examine, replace, modify or maintain their equipment, to bring any vehicles or equipment on the land for these purposes, and to install, operate and carry out work on any pipelines, electricity or telecommunications cables or equipment that may be incorporated in, or attached to, their equipment (For example, see Clause 2 of Schedule 1 of the *Electricity Corporations (Restructuring and Disposal) Act 1999*; section 48A of the *Electricity Act 1996*).

For further clarification on these matters, please contact the relevant organisations or businesses, such as SA Power Networks' Easements Branch on telephone 8404 5897 or 8404 5894.

If you intend to excavate, develop or subdivide land, it is suggested that you first lodge a 'Dial Before you Dig' enquiry. Dial Before You Dig is a free referral service that provides information on the location of underground infrastructure. Using the Dial Before you Dig service (<https://1100.com.au>) may mitigate the risk of injury or expense resulting from inadvertent interference with, damage to, or requirement to relocate infrastructure.

Land Tax Act 1936 and Regulations thereunder

Agents should note that the current owner will remain liable for any additional charge accruing due before the date of this certificate which may be assessed on the land and also that the purchaser is only protected in respect of the tax for the financial year for which this certificate is issued. If the change of ownership will not occur on or before the 30th June, another certificate should be sought in respect of the next financial year or requests for certificate should not be made until after 30th June.

Animal and Plant Control (Agriculture Protection and other purposes) Act 1986 and Regulations

Agents should note that this legislation imposes a responsibility on a landholder to control and keep controlled proclaimed plants and particular classes of animals on a property.

Information should be obtained from:

- The vendor about the known presence of proclaimed plants or animals on the property including details which the vendor can obtain from records held by the local animal and plant control board
- The local animal and plant control board or the Animal and Plant Control Commission on the policies and priorities relating to the control of any serious proclaimed plants or animals in the area where the property is located.

Landscape South Australia 2019

Water Resources Management - Taking of underground water

Under the provisions of the *Landscape South Australia Act 2019*, if you intend to utilise underground water on the land subject to this enquiry the following apply:

- A well construction permit accompanied by the prescribed fee is required if a well/bore exceeding 2.5 meters is to be constructed. As the prescribed fee is subject to annual review, you should visit the webpage below to confirm the current fee
- A licensed well driller is required to undertake all work on any well/bore
- Work on all wells/bores is to be undertaken in accordance with the *General specification for well drilling operations affecting water in South Australia*.

Further information may be obtained by visiting <https://www.environment.sa.gov.au/licences-and-permits/water-licence-and-permit-forms>. Alternatively, you may contact the Department for Environment and Water on (08) 8735 1134 or email DEWwaterlicensing@sa.gov.au.

Certificate of Title

Title Reference: CT 5575/579
Status: CURRENT
Edition: 10

Dealings

Lodgement Date	Completion Date	Dealing Number	Dealing Type	Status
28/11/2025	03/12/2025	14670985	CAVEAT	REGISTERED

Data Available - Dealings completed since 04/09/2025 and unregistered Dealings

Priority Notices

NIL

Registrar-General's Notes

No Registrar-General's Notes exist for this title

REAL PROPERTY ACT, 1886



The Registrar-General certifies that this Title Register Search displays the records maintained in the Register Book and other notations at the time of searching.



Certificate of Title - Volume 5575 Folio 579

Parent Title(s) CT 4173/988
Creating Dealing(s) CONVERTED TITLE
Title Issued 14/09/1998 **Edition** 10 **Edition Issued** 02/12/2024

Estate Type

FEE SIMPLE

Registered Proprietor

BENJAMIN GUILFOYLE
TANIA SAMANTHA GUILFOYLE
OF 694 RANGE ROAD WEST WILLUNGA SOUTH SA 5172
AS JOINT TENANTS

Description of Land

ALLOTMENT 6 DEPOSITED PLAN 10844
IN THE AREA NAMED WILLUNGA SOUTH
HUNDRED OF WILLUNGA

Easements

TOGETHER WITH FREE AND UNRESTRICTED RIGHT(S) OF WAY OVER THE LAND MARKED A

Schedule of Dealings

Dealing Number	Description
14138778	MORTGAGE TO NORFINA LTD. (ACN: 010 831 722)
14670985	CAVEAT BY MANUELA EDITHA KAIRL AND DAVID JOHN KAIRL

Notations

Dealings Affecting Title	NIL
Priority Notices	NIL
Notations on Plan	NIL
Registrar-General's Notes	NIL
Administrative Interests	NIL

Certificate of Title

Title Reference CT 5575/579
Status CURRENT
Easement YES
Owner Number 12567653
Address for Notices 694 RANGE RD W WILLUNGA SOUTH 5172
Area 4.068ha (CALCULATED)

Estate Type

Fee Simple

Registered Proprietor

BENJAMIN GUILFOYLE
TANIA SAMANTHA GUILFOYLE
OF 694 RANGE ROAD WEST WILLUNGA SOUTH SA 5172
AS JOINT TENANTS

Description of Land

ALLOTMENT 6 DEPOSITED PLAN 10844
IN THE AREA NAMED WILLUNGA SOUTH
HUNDRED OF WILLUNGA

Last Sale Details

Dealing Reference TRANSFER (T) 11692717
Dealing Date 20/12/2011
Sale Price \$675,000
Sale Type TRANSFER FOR FULL MONETARY CONSIDERATION

Constraints

Encumbrances

Dealing Type	Dealing Number	Beneficiary
MORTGAGE	14138778	NORFINA LTD. (ACN: 010 831 722)

Stoppers

NIL

Valuation Numbers

Valuation Number	Status	Property Location Address
1395209750	CURRENT	694 RANGE ROAD WEST, WILLUNGA SOUTH, SA 5172

Notations

Dealings Affecting Title

NIL

Notations on Plan

NIL

Registrar-General's Notes

NIL

Administrative Interests

NIL

Valuation Record

Valuation Number	1395209750
Type	Site & Capital Value
Date of Valuation	01/01/2025
Status	CURRENT
Operative From	01/07/1980
Property Location	694 RANGE ROAD WEST, WILLUNGA SOUTH, SA 5172
Local Government	ONKAPARINGA
Owner Names	TANIA SAMANTHA GUILFOYLE BENJAMIN GUILFOYLE
Owner Number	12567653
Address for Notices	694 RANGE RD W WILLUNGA SOUTH 5172
Zone / Subzone	RU - Rural
Water Available	No
Sewer Available	No
Land Use	1992 - House And Livestock (Non-Viable)
Description	6H SHD TNK STB
Local Government Description	Primary Production

Parcels

Plan/Parcel	Title Reference(s)
D10844 ALLOTMENT 6	CT 5575/579

Values

Financial Year	Site Value	Capital Value	Notional Site Value	Notional Capital Value	Notional Type
Current	\$640,000	\$930,000			
Previous	\$720,000	\$970,000			

Building Details

Valuation Number	1395209750
Building Style	Conventional
Year Built	1990
Building Condition	Good
Wall Construction	Rendered
Roof Construction	Galvanised Iron
Equivalent Main Area	135 sqm
Number of Main Rooms	6

Note – this information is not guaranteed by the Government of South Australia

X 14670985

Lodged: 28 November 2025 11:43:23 AM
1 OF 1

LANDS TITLES REGISTRATION OFFICE
SOUTH AUSTRALIA

Entered 03 December 2025 11:49:29 AM and Notices sent to
Caveatee.

Form C1
Version 40.5



CAVEAT

Responsible Subscriber: THOMSON & ASSOCIATES (EL - PEXA) (E100740)
Customer Reference: 252106 KAIRL

ELN Lodgement Case ID: 1576919026
ELN Workspace ID: 14750043

PRIVACY COLLECTION STATEMENT: The information in this form is collected under statutory authority and is used for the purpose of maintaining publicly searchable registers and indexes. It may also be used for other authorised purposes in accordance with Government legislation and policy requirements.

LAND DESCRIPTION

THE WHOLE OF THE LAND IN CT VOLUME 5575 FOLIO 579

CAVEATOR- PERSON LODGING CAVEAT (Full name and address)

MANUELA EDITHA KAIRL OF PO BOX 581 WILLUNGA 5172 SA
DAVID JOHN KAIRL OF PO BOX 581 WILLUNGA 5172 SA

CAVEATEE- REGISTERED PROPRIETOR (Full name and address)

BENJAMIN GUILFOYLE OF PO BOX 581 WILLUNGA 5172 SA FORMERLY 694 RANGE RD W WILLUNGA SOUTH SA 5172
TANIA SAMANTHA GUILFOYLE OF PO BOX 581 WILLUNGA 5172 SA FORMERLY 694 RANGE RD W WILLUNGA SOUTH SA 5172

THE CAVEATOR CLAIMING

To be beneficially entitled to an estate or interest in fee simple (in some indefinable share or shares) in the land described having contributed to the acquisition, maintenance and improvement of the land described

FORBIDS THE REGISTRATION OR RECORDING OF ANY INSTRUMENT AFFECTING THE ESTATE OR INTEREST OF THE CAVEATEE IN THE LAND DESCRIBED

Address for Service of Notices and Proceedings: MANUELA EDITHA KAIRL PO BOX 581 Willunga 5172 SA

DATED 28 NOVEMBER 2025

CERTIFICATION

The Certifier has taken reasonable steps to verify the identity of the caveator or his, her or its administrator or attorney.

The Certifier has retained the evidence supporting this Registry Instrument or Document.

The Certifier has taken reasonable steps to ensure that this Registry Instrument or Document is correct and compliant with relevant law and any Prescribed Requirement.

Haneen Haddad

Practitioner Certifier

For: THOMSON & ASSOCIATES

On behalf of: MANUELA EDITHA KAIRL, DAVID JOHN KAIRL

This is a representation of an instrument that was electronically lodged

For your information:

Section 187 certificate update request free of charge (One Update):

Penalties and interest, property charges, payments or dishonoured payments can impact account balances daily.

To assist with financial adjustments as close as practicable to the date of settlement, your Section 187 certificate will now be valid for 90 days. Within this period we will offer one update request without charge. This update is to be obtained via the online portal.

It is important to note all searches advise when fines/interest will be applied. When receiving your update search, should it be evident that further penalties will be applied prior to settlement, you will need to still consider these additional amounts as part of your settlement statement calculations.

Please Note: The above 90 day extension is applicable only to Section 187 certificates. Section 7 certificates still remain valid for a 30 day period only.

BPAY biller code added to searches to enable electronic settlement of funds

Our BPAY biller code is now detailed on each search, enabling settlement funds to be disbursed to us electronically. Please note that this is our preferred method payment and we request that you cease the use of cheques to affect settlement.

How to advise us of change of ownership?

To also assist with the reduction of duplication of information being received from various agencies i.e. conveyancers and the Lands Titles Office (LTO), we are advocating that the Purchaser's Conveyancer to advise the change of ownership by following the below:

If you are using e-conveyancing to affect a sale, please only issue advice to us if the mail service address is different to what was lodged via the transfer at the LTO. We update ownership details including the mailing address in accordance with the advice provided by the Valuer General. We have amended this change to align with SA Water practices and to provide an improved customer experience overall.

If lodging in person at the LTO – Please send the change of ownership advice to us via mail@onkaparinga.sa.gov.au.

Electronic settlement of funds is still preferred.

LOCAL GOVERNMENT RATES SEARCH

TO: Form 1 On Frome
147 Frome St
ADELAIDE SA 5000

11 November 2025

DETAILS OF PROPERTY REFERRED TO:

Property ID : 18885
 Valuer General No : 1395209750
 Valuation : \$930,000.00
 Owner : Tania Samantha Guilfoyle & Mr Benjamin Guilfoyle
 Property Address : 694 Range Road West WILLUNGA SOUTH SA 5172
 Volume/Folio : CT-5575/579
 Lot/Plan No : Allotment 6 Sec 577 DP 10844
 Ward : 06 Southern Vales Ward

Pursuant to Section 187 of the Local Government Act 1999, I certify that the following amounts are due and payable in respect of and are a charge against the above property.

Opening balance (as of 30 Jun 2025) including rates, fines and interest,
and/or Block Clearing Charges - \$2.64

Postponed Amount in Arrears \$0.00

Rates for the current 2025-2026 Financial Year applicable from 01 July 2025:

Total Rates Levied 2025-2026 \$3,131.78

Less Council Rebate. The Council Rebate ceases on sale and a pro-rata
calculation will apply to the date of sale \$0.00

Fines and interest charged in the current financial year (2% fine when rates first
become overdue and interest applied per month thereafter at LGA-prescribed rate) \$1.01

Postponed Interest \$0.00

Less paid current financial year -\$780.14

Overpayment \$0.00

Legal Fees (current) \$0.00

Legal Fees (arrears) \$0.00

Refunds, Rates Remitted, Small Balance Adjustments or Rate Capping
Rebate \$0.00

Balance - rates and other monies due and payable \$2,350.01

Property Related Debts \$0.00

BPAY Biller Code: 421503

TOTAL BALANCE

\$2,350.01

Ref: 1111290188852

AUTHORISED OFFICER

This statement is made the 11 November 2025

Carol Pilkington

IMPORTANT INFORMATION REGARDING SEARCHES

Form 1 On Frome
147 Frome St
ADELAIDE SA 5000

Attention Conveyancers

○ **Section 187 certificate update request free of charge (One Update):**

- Penalties and interest, property charges, payments or dishonoured payments can impact account balances on a daily basis.

To assist with financial adjustments as close as practicable to the date of settlement, your **Section 187 certificate will now be valid for 90 days**. Within this period Council will offer one update request without charge. This update is to be obtained via the online portal.

It is important to note all searches advise when fines/interest will be applied. When receiving your update search, should it be evident that further penalties will be applied prior to settlement, you will need to still consider these additional amounts as part of your settlement statement calculations.

Please Note: Section 7 certificates remain valid for a 30 day period only.

○ **BPAY biller code added to searches to enable electronic settlement of funds**

- Our BPAY biller code is now detailed on each search, enabling settlement funds to be disbursed to Council electronically. Please note that this is Council's preferred method payment and we request that you cease the use of cheques to affect settlement.

○ **How to advise Council of change of ownership?**

To also assist with the reduction of duplication of information being received from various agencies i.e. conveyancers and the Lands Titles Office, we are advocating that the **Purchaser's Conveyancer** to advise the change of ownership by following the below:

- If you are using e-conveyancing to affect a sale, please **only issue advice to Council if the mail service address is different to what was lodged via the transfer at the LTO**. Council's new practice is to update ownership details including the mailing address in accordance with the advice provided by the Valuer General. Council has amended this change to align with SA Water practices and to provide an improved customer experience overall.
- If lodging in person at Lands Title Office – Please send the change of ownership advice to Council via mail@onkaparinga.sa.gov.au. Electronic settlement of funds is still preferred.

Yours sincerely

City Of Onkaparinga

Telephone (08) 8384 0666

Certificate No: S76379/2025

Property Information And Particulars

In response to an enquiry pursuant to Section 7 of the

The Land & Business (Sale & Conveyancing) Act, 1994

TO: Form 1 On Frome
147 Frome St
ADELAIDE SA 5000

DETAILS OF PROPERTY REFERRED TO:

ASSESSMENT NO	:	28874
VALUER GENERAL NO	:	1395209750
VALUATION	:	\$930,000.00
OWNER	:	Tania Samantha Guilfoyle & Mr Benjamin Guilfoyle
PROPERTY ADDRESS	:	694 Range Road West WILLUNGA SOUTH SA 5172
VOLUME/FOLIO	:	CT-5575/579
LOT/PLAN NUMBER	:	Allotment 6 Sec 577 DP 10844
WARD	:	06 Southern Vales Ward

Listed hereafter are the *MORTGAGES, CHARGES AND PRESCRIBED ENCUMBRANCES* in alphabetical order of *SCHEDULE 2*, Division 1 to which Council must respond according to *TABLE 1* of the *REGULATIONS UNDER THE LAND AND BUSINESS (SALE AND CONVEYANCING) ACT 1994*.

In addition, Building Indemnity Insurance details are given, if applicable, pursuant to *SCHEDULE 2*, Division 2 to which Council must respond according to *TABLE 2* of the *REGULATIONS UNDER THE LAND AND BUSINESS (SALE AND CONVEYANCING) ACT 1994*.

The information provided indicates whether any prescribed encumbrances exist on the land, which has been placed/imposed by, or is for the benefit of Council.

All of the prescribed encumbrances listed herein are answered solely in respect to a statutory function or registered interest of the Council, and do not infer any response to an enquiry on behalf of other persons or authorities.

Where a prescribed encumbrance requires a dual response, as described by *TABLE 1*, of *SCHEDULE 2*, of the *REGULATIONS UNDER THE LAND AND BUSINESS (SALE AND CONVEYANCING) ACT, 1994*, the enquirer should also refer a like enquiry to the Department for Transport Energy and Infrastructure.

Pursuant to the provisions of the *REGULATIONS UNDER THE LAND AND BUSINESS (SALES AND CONVEYANCING) ACT, 1994*, Council hereby provides the following information in response to your enquiries:

INFORMATION NOTE

CHANGES TO PLANNING POLICY AFFECTING LAND IN COUNCIL'S AREA

The information provided in this note is additional to, and not in substitution of, any information provided in response to your request for statutory search information. The response to your request, provided with this note, does not reference changes to planning policy affecting all South Australian Councils.

Development Act 1993 (repealed)

Section 42

Condition (that continues to apply) of a development authorisation YES

Application Number	145/4151/2003
Description	Garage
Decision	Approved
Decision Date	25 November 2003

Development Plan Consent Conditions

1. All stormwater drainage shall discharge so that it does not flow or discharge onto land of adjoining owners or in the opinion of Council detrimentally affect structures on this site or any adjoining land.
2. A screen of additional shrubs and trees shall be planted surrounding the garage so as to reduce the visual prominence when viewed from the surrounding locality. Particularly dense screening shall be applied to the southern side of the garage, the side fronting onto Range Road West.
3. The colours and finishes of all external building materials shall be of natural colours such as muted green or brown and be of low light reflective nature.
4. All plants, shrubs, trees and lawn and/or ground cover shall be maintained in good condition at all times. Any diseased or dying plants, shrubs, trees or lawn and/or ground cover shall be replaced whenever necessary.
5. That effective measures be implemented during the construction of the development and on-going use of the land in accordance with this consent to:
 - prevent silt run-off from the land to adjoining properties, roads and drains;
 - control dust arising from the construction and other activities, so as not to, in the opinion of Council, be a nuisance to residents or occupiers on adjacent land;
 - ensure that soil or mud is not transferred onto the adjacent roadways by vehicles leaving the site;
 - ensure that all litter and building waste is contained on the subject site in a suitable bin or enclosure; and
 - ensure that no sound is emitted from any device, plant or equipment or from any source or activity to become an unreasonable nuisance, in the opinion of Council, to the occupiers of adjacent land.

Building Rules Consent Conditions

1. Stormwater shall be diverted away from the building and shall not pond against or near the footings and shall not be discharged onto adjoining land. Where drainage is directed to the street water table, this shall be by way of a Council approved storm water drainage system.
2. The structure shall be constructed in accordance with the manufacturers certified design for the relevant wind speed, and shall be securely braced and tied down to the footings.

Planning Act 1982 (repealed)

Condition (that continues to apply) of a development authorisation YES

Application Number	130/254/1992
Description	Garage
Decision	Approved
Decision Date	08 May 1982

Development Plan Consent Conditions

1. That the shed, including roof and all external surfaces shall be painted within two months of the structure being placed on site to blend with the natural features of the landscape

Building Act 1971 (repealed)

Condition (that continues to apply) of a development authorisation NO

Planning and Development Act 1966 (repealed)

Condition (that continues to apply) of a development authorisation NO

Planning, Development and Infrastructure Act 2016

Part 5 – Planning and Design Code

Zones

Rural (Ru)

Subzones

No

Zoning overlays

Overlays

Airport Building Heights (Aircraft Landing Area)

The Airport Building Heights (Aircraft Landing Area) Overlay seeks to ensure building height does not pose a hazard to the operation and safety requirements of aircraft landing areas.

Building Near Airfields

The Building Near Airfields Overlay seeks to ensure development does not pose a hazard to the operational and safety requirements of commercial and military airfields.

Character Preservation District (Not In Township)

The Character Preservation District Overlay seeks to recognise, protect and enhance the special character of Character Preservation Districts.

Hazards (Bushfire - High Risk) (High)

The Hazards (Bushfire - High Risk) Overlay seeks to ensure development responds to the high level of bushfire risk by siting and designing buildings to mitigate threat and impact of bushfires on life and property, facilitating access for emergency service vehicles and situating activities that increase the number of people living and working in the area away from areas of unacceptable bushfire risk.

Hazards (Flooding - Evidence Required)

The Hazards (Flooding - Evidence Required) Overlay adopts a precautionary approach to mitigate potential impacts of potential flood risk through appropriate siting and design of development.

Native Vegetation

The Native Vegetation Overlay seeks to protect, retain and restore areas of native vegetation.

Prescribed Water Resources Area

The Prescribed Water Resources Area Overlay seeks to ensure the sustainable use of water in prescribed water resource areas.

Prescribed Wells Area

The Prescribed Wells Area Overlay seeks to ensure sustainable water use in prescribed wells areas.

Regulated and Significant Tree

The Regulated and Significant Tree Overlay seeks to mitigate the loss of regulated trees through appropriate development and redevelopment.

Water Resources

The Water Resources Overlay seeks to protect the quality of surface waters in South Australia.

Is the land situated in a designated State Heritage Place/Area? NO

Is the land designated as a Local Heritage Place? NO

Open the SA Heritage Places Database Search tool to find the locations' Heritage Place Details.

<http://maps.sa.gov.au/heritagesearch/HeritageSearchLocation.aspx>

Is there a tree or stand of trees declared in Part 10 of the Planning and Design Code to be a significant tree or trees on the land?

Council does not have trees listed in Part 10 - Significant Trees of the Planning and Design Code. However, there may be regulated or significant tree(s) on the site as defined by the Planning and Code that would require approval for maintenance pruning or removal.

Open the Online Planning and Design Code to browse the full Code and Part 10 - Significant Trees for more information. <https://code.plan.sa.gov.au/>

Is there a current amendment to the Planning and Design Code released for public consultation by a designated entity on which consultation is continuing or on which consultation has ended but whose proposed amendment has not yet come into operation?

The Property Interest Report available through [Land Services SA](#) provides information necessary for Conveyancers to complete the Vendor's Statement.

Note - For further information about the Planning and Design Code visit <https://code.plan.sa.gov.au>

Section 127

Condition (that continues to apply) of a development authorisation NO

Part 2—Items to be included if land affected

Development Act 1993 (repealed)

Section 50(1)

Requirement to vest land in council to be held as open space NO

Section 50(2)

Agreement to vest land in council to be held as open space NO

Section 55

Order to remove or perform work NO

Section 56

Notice to complete development NO

Section 57

Land management agreement NO

Section 69

Emergency order NO

Section 71 (only)

Fire safety notice NO

Section 84

Enforcement notice NO

Section 85(6), 85(10) or 106

Enforcement Order NO

Part 11 Division 2

Proceedings NO

Fire and Emergency Services Act 2005

Section 105F (or section 56 or 83 (repealed))

Notice NO

Section 56 (repealed)

Notice issued NO

Food Act 2001

Section 44

Improvement notice *issued against the land*

NO

Section 46

Prohibition order

NO

Housing Improvement Act 1940 (repealed)

Section 23

Declaration that house is undesirable or unfit for human habitation

NO

Land Acquisition Act 1969

Section 10

Notice of intention to acquire

NO

Local Government Act 1934 (repealed)

Notice, order, declaration, charge, claim or demand given or made under the Act

NO

Local Government Act 1999

Notice, order, declaration, charge, claim or demand given or made under the Act

NO

Refer to separate attachment for Rates and Charges

Local Nuisance and Litter Control Act 2016

Section 30

Nuisance or litter abatement notice *issued against the land*

NO

Planning, Development and Infrastructure Act 2016

Section 139

Notice of proposed work and notice may require access

NO

Section 140

Notice requesting access

NO

Section 141

Order to remove or perform work

NO

Section 142

Notice to complete development

NO

Section 155

Emergency order

NO

Section 157

Fire safety notice

NO

Section 192 or 193

Land Management Agreements

NO

Section 198(1)

Requirement to vest land in a council or the Crown to be held as open space

NO

Section 198(2)

Agreement to vest land in a council or the Crown to be held as open space

NO

Part 16 - Division 1

Proceedings

NO

Section 213

Enforcement notice

YES



01 December 2025
Reference: S213-2025/000672

Mrs Tania Guilfoyle and Mr Benjamin Guilfoyle
PO Box 581
WILLUNGA SA 5172

Dear Mr and Mrs Guilfoyle

It has been identified that there have been several instances of unauthorised development carried out on the land you own located at 694 Range Road West WILLUNGA SOUTH SA 5172.

Further to this, it has been noted that the subject land has been put on the property for sale advertising "two independent dwellings". See Annexure B.

The following items have been identified as unauthorised development on the subject land:

1. The self-identified "shouse", but is a garage that was converted into habitable accommodation, located 80 metres east of the main dwelling;
2. The "detached games room/rumpus", but is a garage that has been converted into a habitable room, located immediately east of the main dwelling;

Item 1 and 2 are shown delineated in red within Annexure A, in which, both are ongoing unauthorised change of use. Item 1 underwent unauthorised conversion in July 2012, less than a year the current landowners owned the subject property.

A search of the property's history demonstrates that the most recent development application lodged was for a garage in 2003. There is no record of any development applications after this date, let alone for change in use for the subject garages.

According to SAPP (South Australian Planning and Property Atlas), the subject property is also located within the Hazards (Bushfire – High Risk) Overlay, which ensures buildings are designed to mitigate threat and impact of bushfires on life and property. See Annexure C.

To protect council and future owners of the Land, we believe it is both reasonable and necessary to issue the notice against you for a breach of the *Planning, Development and Infrastructure Act 2016* ("the Act"), to protect the council whilst this matter is brought to a resolution.

Please find enclosed a section 213 Enforcement Notice dated 01 December 2025, which requires that you immediately cease and refrain from utilising the garages for human habitation, and to reinstate the garages back to that as approved by **28 December 2025**.

Notwithstanding the Notice, if you wish for the structure(s) to remain and continue you are required to lodge a Development application on Plan SA by **11 December 2025**.

On receipt of a Development Application, Council is willing to withhold enforcing non-compliance with the directions in the Notice whilst development approval is pursued.

NB. You are advised that should you not actively pursue obtaining approval, council may proceed with enforcement action as outlined in this notice.

Please note that lodgement of a development application does not imply that development approval will be issued.

Further, I bring to your attention your legal rights on page three of the notice and strongly recommend that you contact the ERD Court to discuss your options, as you have only 14 days in which to appeal the notice. Failure to comply with the directions may constitute a breach of the notice and may result in the council taking further action against you.

If you have any questions regarding any of the above information, please contact me on 8384 0666.

Yours sincerely

A handwritten signature in black ink, appearing to read 'Bea Maramba', with a horizontal line extending to the right.

Bea Maramba
Authorised Officer

PLANNING, DEVELOPMENT AND INFRASTRUCTURE ACT 2016
ENFORCEMENT NOTICE – SECTION 213

TO: Mrs Tania Guilfoyle
PO Box 581
WILLUNGA SA 5172

Mr Benjamin Guilfoyle
PO Box 581
WILLUNGA SA 5172

FROM: **City of Onkaparinga**
PO Box 1
NOARLUNGA CENTRE SA 5168
(the Council) (Phone (08) 8384 0666)

WHEREAS:

- a. The City of Onkaparinga (**'the Council'**) is the designated authority as defined in section 212(1) of the meaning of the *Planning, Development and Infrastructure Act 2016* (**'the Act'**) and has the power to issue directions under Section 213(1) of the Act.
- b. You are the owner of land situated at 694 Range Road West WILLUNGA SOUTH SA 5172, Certificate of Title Register Book CT-5575/579 (**'the Land'**).
- c. On 27 November 2025, Council became aware of potential unauthorised development on the Land, as it is advertised for sale on RealEstate.com.
- c. It was identified that a non-habitable structure - Development Application 145/4151/2003: *Garage*, which received approval on 25 November 2003 had been converted to a "shouse" (habitable building). The conversion of the garage to dwelling commenced in July 2012, without any development applications lodged or approval granted for a change in use.
- d. It was further identified that the "detached games room/rumpus" located immediately east of the main dwelling has approval to be used as a non-habitable building in accordance with Development Application 145/854/1984: *Garage*, which received approval on 06 April 1984.
- d. An Authorised Officer of Council has determined that unauthorised development has occurred on the land as identified using Council's aerial imagery programs, Nearmaps and Intramaps, as well as photographs of the property listing on RealEstate.com.

- e. The Council believes on reasonable grounds that you as owner of the Land have breach Section 101 & 215 (1, 2 3 and 4) of the *Planning, Development and Infrastructure Act 2016* in that you have undertaken unauthorised development through a change in lad use and failed to maintain a land use in accordance with approvals

NOW TAKE NOTICE that pursuant to *Planning, Development and Infrastructure Act 2016*, Council considers it is both necessary and appropriate that you are directed to:

1. Upon receipt of this Notice, immediately cease and refrain from utilising both garages for human habitation, as identified in red delineation within Annexure A.
2. Reinstate the garage advertised as a "shouse" back to its approval per development application 145/4151/2003: *Garage*, by the **28 December 2025**.
3. Reinstate the garage advertised as a "detached games rumpus/room" back to its approval per development application 854/1984: *Garage*, by the **28 December 2025**.

Further take notice that if you fail to comply with the direction given in this notice, you are guilty of an offence contrary to Section 213(11) of the Act.

Dated: 27 November 2025



Dianne Hockey
Delegated Officer

PLEASE SEE FOLLOWING FOR IMPORTANT INFORMATION. THIS IS A LEGALLY BINDING NOTICE WITH SIGNIFICANT PENALTIES FOR CONTRAVENTION.

Please note the following IMPORTANT information as this is a legally binding notice with significant penalties for contravention.

PLEASE NOTE:

1. You have a right of appeal to the Environment Resources and Development Court (**not to Council**) against this notice:

The front counter (registry) of the ERD Court is on the lower ground floor of the Sir Samuel Way Building in Victoria Square, Adelaide. It is open to the public between 9.30am and 4.30pm, Monday to Friday.

Phone: 61 08 8204 0300 (during office hours)

Fax: 61 08 8204 8434

Email: erdcourt@courts.sa.gov.au

Postal Address: The Registrar
ERD Court
GPO Box 2465
ADELAIDE SA 5001

2. Any appeal **MUST** be commenced within **14 days** after the date the direction is given unless the Environment Resources and Development Court allow a longer time.

Section 213(8) of the *Planning, Development and Infrastructure Act 2016* provides that a person who has been served with an Enforcement Notice under Section 213 may appeal to the Environment Resources and Development Court against the notice.

Section 213(8) provides that an appeal against a notice under this section must be commenced within 14 days after the direction is given to the appellant unless the Court allows a longer time for the commencement of the appeal.

3. If a person (including a company) fails to comply with the direction issued in this Notice within the time specified, the Council may cause the necessary action to be taken. The reasonable cost and expenses incurred by the Council in taking the necessary action may be recovered from the person as a debt.
4. Subject to any order of the Environment Resources and Development Court to the contrary, the operation of a direction is not suspended pending determination of an appeal – Section 213(9) of the *Planning, Development and Infrastructure Act 2016*.
5. Failure to comply with a direction issued in this notice constitutes an offence pursuant to Section 213(11) of the *Planning, Development and Infrastructure Act 2016*.

Penalty:	\$20,000
Default Penalty:	\$500
Expiation fee:	\$750

Annexure A.



Annexure B. [694 Range Road West, Willunga South, SA 5172 - Acreage for Sale - realestate.com.au](https://www.realestate.com.au)

Offers Close Tue, 16th Dec - 2pm (USP)

Ten open acres, two full dwellings and long distance rural views combine to form one of Willunga South's most versatile lifestyle holdings. The main residence is framed by established grounds and wraparound verandahs, built around an open plan living space that pushes your attention straight out to the countryside. Five bedrooms, two bathrooms and a detached games room give the home breadth, function and the ability to evolve with changing needs.

Set apart on its own site line sits the second dwelling, a contemporary 'shouse' (shed house) with a generous open plan layout, full kitchen and a large bedroom. Its privacy, scale and panoramic outlook elevate it beyond the idea of a simple secondary residence. Together, the two homes deliver multigenerational living, guest accommodation or income potential on a property with by livestock paddocks, two dams, orchards, veggie gardens and the sense you're exactly where you need to be.


Open the door to:


- A ten acre lifestyle estate with spectacular long distance rural views in every direction
- **Two full independent dwellings**, separated for privacy but connected by the land
- A solid, warm and welcoming main home with open plan living and dining spilling to alfresco entertaining and landscape beyond
- A central kitchen with 900mm freestanding oven, dishwasher, wide benchtops, breakfast bar, ample storage, timber floors and prime position at the head of vast open-plan living
- Five bedrooms in the main house, including a peaceful main suite with ensuite
- A family friendly bedroom wing with built in robes and easy access to the main bathroom
- A detached games room/rumpus that could be a home office or a studio for your creative pursuits
- A contemporary 'shouse' (shed house) with vast open plan living, dining and fully-equipped kitchen, a large bedroom, a combined bathroom laundry and a terrace patio with those glorious views in tow
- Big picture windows in both dwellings that celebrate the sweeping valley and treescape outlook
- Main home built in 1990

Outdoors:

- Ten usable acres with a natural elevation that creates uninterrupted rural views across rolling farmland and horizon

OC

 **Nick van Vliet**
★ 5.0 (142 reviews)
04160885...

 **John Lewis**
★ 4.9 (78 reviews)
04291304...

Ouwens Casserly Real Estate
Adelaide - RLA 275403
Level 4, 210 Greenhill Road,
EASTWOOD, SA 5063

Get in touch

☆ Save property

Annexure C.

Planning Zones & Overlays

Location: 694 RANGE RD W WILLUNGA SOUTH SA 5172 LT 6 D10844
Valuation: 1395209750
Title Prefix: CT
Title Volume: 5575
Title Folio: 579
SAILIS: [Link](#)
Planning Report: [Print Report](#)

Planning & Design Code:
[All policies that apply to this property](#)
[Policies for a development at this property](#)

Zones
Rural - Ru

Overlays
Airport Building Heights (Aircraft Landing Area)
The Airport Building Heights (Aircraft Landing Area) Overlay seeks to ensure building height does not pose a hazard to the operation and safety requirements of aircraft landing areas.
Building Near Airfields
The Building Near Airfields Overlay seeks to ensure development does not pose a hazard to the operational and safety requirements of commercial and military airfields.
Character Preservation District - Not In Township
The Character Preservation District Overlay seeks to recognise, protect and enhance the special character of Character Preservation Districts.
Hazards (Bushfire - High Risk)
The Hazards (Bushfire - High Risk) Overlay seeks to ensure development responds to the high level of bushfire risk by siting and designing buildings to mitigate threat and impact of bushfires on life and property, facilitating access for emergency service vehicles and siting activities that increase the number of people living and working in the area away from areas of unacceptable bushfire risk.
Hazards (Flooding - Evidence Required)
The Hazards (Flooding - Evidence Required) Overlay adopts a precautionary approach to mitigate potential impacts of potential flood risk through appropriate siting and design of development.
Native Vegetation
The Native Vegetation Overlay seeks to protect, retain and restore areas of native vegetation.
Prescribed Water Resources Area
The Prescribed Water Resources Area Overlay seeks to ensure the sustainable use of water in prescribed water resource areas.

Section 214(6), 214(10) or 222

Enforcement order

NO

Public and Environmental Health Act 1987 (repealed)

Part 3

Notice

NO

Public and Environmental Health (Waste Control) Regulations 2010 (or 1995) revoked

Part 2 – Condition (that continues to apply) of an approval

NO

This property is not connected to SA Water sewer or the council’s Community Wastewater Management Scheme (CWMS). An onsite wastewater system may exist on this property; however, the council does not have records relating to the type, size or condition of the system, nor any information to verify if the system complies with current legislative requirements or if wastewater works are required to achieve compliance.

Further information regarding the requirements for the disposal of wastewater by an onsite wastewater system can be obtained from the council’s Environmental Health section on 8384 0666.

Public and Environmental Health (Waste Control) Regulations 2010 revoked

Regulation 19 - Maintenance order (that has not been complied with)

NO

South Australian Public Health Act 2011

Section 92

Notice

NO

NO

South Australian Public Health (Wastewater) Regulations 2013

Part 4 – Condition (that continues to apply) of an approval

Particulars of building indemnity insurance

NO

Details of Building Indemnity Insurance still in existence for building work on the land

Particulars relating to environment protection

Further information held by council

Does the council hold details of any development approvals relating to:

NO

(a) commercial or industrial activity at the land; or

(b) a change in the use of the land or part of the land (within the meaning of the

Development Act 1993) or the *Planning, Development and Infrastructure Act 2016*?

Note –

The question relates to information that the council for the area in which the land is situated may hold. If the council answers “YES” to the question, it will provide a description of the nature of each development approved in respect of the land. The purchaser may then obtain further details from council (on payment of any fee fixed by the council). However, it is expected that the ability to supply further details will vary considerably between councils.

A “YES” answer to paragraph (a) of the question may indicate that a potentially contaminating activity has taken place at the land (see sections 103C and 103H of the Environment Protection Act 1993) and that assessments or remediation of the land may be required at some future time.

It should be noted that –

- the approval of development by a council does not necessarily mean that the development has taken place;
- the council will not necessarily be able to provide a complete history of all such development that has taken place at the land.

General

Easement

NO

Does a Council drainage easement exist? – Refer to Certificate of Title of subdivision plans (ie Deposited Plans, Community Plans, File Plans etc) for details of easements in the interests of other State Departments or Agencies).

Are you aware of any encroachment on the Council easement?

NO

Lease, agreement for lease, tenancy agreement or licence

(The information does not include the information about sublease or subtenancy.

NO

The purchaser may seek that information from the lessee or tenant or sublessee or subtenant.)

Caveat

NO

Other

Charge for any kind affecting the land (not included in another item)

NO

PLEASE NOTE:

The information provided is as required by The Land and Business (Sale and Conveyancing) Act 1994. The information should not be taken as a representation as to whether or not any other charges or encumbrances affect the subject land.

This statement is made the 01 December 2025

Cherie Bonham

Team Leader for Development Support

AUTHORISED OFFICER

South Australian Water Corporation

Name: **Water & Sewer Account**
T S & B GUILFOYLE Acct. No.: 13 95209 75 0 Amount: _____

Address:
694 RANGE RD WILLUNGA SOUTH

Payment Options

EFT

EFT Payment

Bank account name: SA Water Collection Account
BSB number: 065000
Bank account number: 10622859
Payment reference: 1395209750



Bill code: 8888
Ref: 1395209750

Telephone and Internet Banking — BPAY®

Contact your bank or financial institution to make this payment from your cheque, savings, debit, credit card or transaction account. More information at bpay.com.au



Paying online

Pay online at www.sawater.com.au/paynow for a range of options. Have your account number and credit card details to hand.



Paying by phone

Call 1300 650 870 and pay by phone using your Visa/Mastercard 24/7.

SA Water account number: 1395209750





ABN 19 040 349 865
Emergency Services Funding Act 1998

CERTIFICATE OF EMERGENCY SERVICES LEVY PAYABLE

The Emergency Services Levy working for all South Australians

The details shown are current as at the date of issue.

PIR Reference No: 2729322

FORM 1 ON FROME
L1/147 FROME ST
ADELAIDE SA 5000

DATE OF ISSUE

11/11/2025

ENQUIRIES:
Tel: (08) 8372 7534
Email: contactus@revenuesa.sa.gov.au

OWNERSHIP NUMBER	OWNERSHIP NAME			
12567653	T S & B GUILFOYLE			
PROPERTY DESCRIPTION				
694 RANGE WEST RD / WILLUNGA SOUTH SA 5172 / LT 6 D10844				
ASSESSMENT NUMBER	TITLE REF. <small>(A "+" indicates multiple titles)</small>	CAPITAL VALUE	AREA / FACTOR	LAND USE / FACTOR
1395209750	CT 5575/579	\$930,000.00	R4 1.000	RU 0.300
LEVY DETAILS:				
	FIXED CHARGE	\$	50.00	
	+ VARIABLE CHARGE	\$	236.00	
FINANCIAL YEAR	- REMISSION	\$	53.00	
2025-2026	- CONCESSION	\$	0.00	
	+ ARREARS / - PAYMENTS	\$	-233.00	
	= AMOUNT PAYABLE	\$	0.00	

Please Note: If a concession amount is shown, the validity of the concession should be checked prior to payment of any outstanding levy amount. The expiry date displayed on this Certificate is the last day an update of this Certificate will be issued free of charge. **It is not the due date for payment.**

EXPIRY DATE 09/02/2026



Government of South Australia

See overleaf for further information

DETACH AND RETURN THE PAYMENT REMITTANCE ADVICE WITH YOUR PAYMENT



Emergency Services Funding Act 1998

CERTIFICATE OF EMERGENCY SERVICES LEVY PAYABLE

The Emergency Services Levy working for all South Australians

PAYMENT REMITTANCE ADVICE

No payment is required on this Certificate

OFFICIAL: Sensitive

Please Note:

Please check that the property details shown on this Certificate are correct for the land being sold.

The amount payable on this Certificate is accurate as at the date of issue.

This Certificate is only valid for the financial year shown.

If the change of ownership will occur in the following financial year, you must obtain another Certificate after 30 June.

Payment should be made as part of the settlement process.

The amount payable on this Certificate must be paid in full even if only a portion of the subject land is being sold. RevenueSA cannot apportion the ESL.

If the amount payable is not paid in full, the purchaser may become liable for all of the outstanding ESL as at the date of settlement.

The owner of the land as at 12:01am on 1 July in the financial year of this Certificate will remain liable for any additional ESL accrued before the date of this Certificate, even if the amount payable on this Certificate has been paid.




Provision of this Certificate does not relieve the land owner of their responsibility to pay their Notice of ESL Assessment by the due date.

If the owner of the subject land is receiving an ESL pensioner concession but was not living in the property as their principal place of residence as at 12:01am on 1 July of the current financial year, or is now deceased, you must contact RevenueSA prior to settlement.

For more information:

Visit: www.revenuesa.sa.gov.au
Email: contactus@revenuesa.sa.gov.au
Phone: (08) 8372 7534

PAYMENT OPTIONS FOR THIS CERTIFICATE SHOWN BELOW

 <p>Billers Code: 456285 Ref: 7011046112</p> <p>Contact your bank or financial institution to make this payment from your cheque, savings, debit, credit card or transaction account. More info: www.bpay.com.au © Registered to BPAY Pty Ltd ABN 69 079 137 518</p>	 <p>To pay via the internet go to: www.revenuesaonline.sa.gov.au</p>	 <p>Send your cheque or money order, made payable to the Community Emergency Services Fund, along with this Payment Remittance Advice to: Please refer below. Revenue SA Locked Bag 555 ADELAIDE SA 5001</p>
--	---	---

ACTION REQUIRED: In line with the Commonwealth Government's cheque phase-out, RevenueSA will stop accepting cheque payments after 30 June 2027. To ensure a smooth transition, we encourage you to switch to one of the other payment options listed above.



RevenueSA

DEPARTMENT OF TREASURY AND FINANCE

ABN 19 040 349 865
Land Tax Act 1936

CERTIFICATE OF LAND TAX PAYABLE

This form is a statement of land tax payable pursuant to Section 23 of the *Land Tax Act 1936*. The details shown are current as at the date of issue.

PIR Reference No: 2729322

DATE OF ISSUE

11/11/2025

FORM 1 ON FROME
L1/147 FROME ST
ADELAIDE SA 5000

ENQUIRIES:

Tel: (08) 8372 7534

Email: contactus@revenuesa.sa.gov.au

OWNERSHIP NAME

T S & B GUILFOYLE

FINANCIAL YEAR

2025-2026

PROPERTY DESCRIPTION

694 RANGE WEST RD / WILLUNGA SOUTH SA 5172 / LT 6 D10844

ASSESSMENT NUMBER

1395209750

TITLE REF.

(A "+" indicates multiple titles)

CT 5575/579

TAXABLE SITE VALUE

\$640,000.00

AREA

4.0680 HA

DETAILS OF THE LAND TAX PAYABLE FOR THE ABOVE PARCEL OF LAND:

CURRENT TAX	\$	0.00	SINGLE HOLDING	\$	0.00
- DEDUCTIONS	\$	0.00			
+ ARREARS	\$	0.00			
- PAYMENTS	\$	0.00			
= AMOUNT PAYABLE	\$	0.00			

Please Note:

If the Current Tax details above indicate a Nil amount, the property may be subject to an Exemption. This exemption should be validated prior to settlement. In order to ensure indemnity for the purchaser of this land, full payment of the amount payable is required:

ON OR BEFORE

09/02/2026



**Government of
South Australia**

See overleaf for further information

DETACH AND RETURN THE PAYMENT REMITTANCE ADVICE WITH YOUR PAYMENT



RevenueSA

DEPARTMENT OF TREASURY AND FINANCE

Land Tax Act 1936

CERTIFICATE OF LAND TAX PAYABLE

PAYMENT REMITTANCE ADVICE

No payment is required on this Certificate

Please Note:

Please check that the property details shown on this Certificate are correct for the land being sold.

This Certificate is only valid for the financial year shown.

If the change of ownership will occur in the following financial year, you must obtain another Certificate after 30 June.

Payment should be made as part of the settlement process.

The amount payable on this Certificate must be paid in full even if only a portion of the subject land is being sold. RevenueSA cannot apportion the land tax.

If the amount payable is not paid in full on or before the due date shown on this Certificate, the purchaser will not be released from liability of the whole amount of the land tax outstanding as at the date of settlement.

The owner of the land as at midnight on 30 June immediately before the financial year of this Certificate will remain liable for any additional land tax accrued before the date of this Certificate, even if the amount payable on this Certificate has been paid.

The amount payable on this Certificate is the land tax payable at the date of issue. However, land tax for a particular financial year may be reassessed at any time, changing the amount payable.

Should a reassessment occur after this Certificate has been paid in full, the purchaser will remain indemnified and will not be responsible for payment of the new land tax payable amount. The owner at the beginning of the relevant financial year will be responsible for payment of any additional land tax payable.

Should a reassessment occur after this Certificate has been issued but not paid in full, the purchaser will not be indemnified and may become responsible for payment of the new land tax payable amount.




Should a reassessment occur after this Certificate has been paid in full and the Certificate is subsequently updated, the purchaser will not be indemnified and may become responsible for payment of the new land tax payable amount.

Provision of this Certificate does not relieve the land owner of their responsibility to pay their Notice of Land Tax Assessment by the due date.

For more information:

Visit: www.revenuesa.sa.gov.au
Email: contactus@revenuesa.sa.gov.au
Phone: (08) 8372 7534

PAYMENT OPTIONS FOR THIS CERTIFICATE SHOWN BELOW

 <p>Billers Code: 456293 Ref: 7011046021</p> <p>Contact your bank or financial institution to make this payment from your cheque, savings, debit, credit card or transaction account. More info: www.bpay.com.au © Registered to BPAY Pty Ltd ABN 69 079 137 518</p>	 <p>To pay via the internet go to: www.revenuesaonline.sa.gov.au</p>	 <p>Send your cheque or money order, made payable to the Commissioner of State Taxation, along with this Payment Remittance Advice to: Please refer below. Revenue SA Locked Bag 555 ADELAIDE SA 5001</p>
--	---	--

ACTION REQUIRED: In line with the Commonwealth Government's cheque phase-out, RevenueSA will stop accepting cheque payments after 30 June 2027. To ensure a smooth transition, we encourage you to switch to one of the other payment options listed above.

Form R3

Buyers information notice

Land and Business (Sale and Conveyancing) Act 1994 section 13A

Land and Business (Sale and Conveyancing) Regulations 2010 regulation 17

Before you buy a home there are a number of things that you should investigate and consider. Though it may not be obvious at the time, there could be matters that may affect your enjoyment of the property, the safety of people on the property or the value of the property.

The following questions may help you to identify if a property is appropriate to purchase. In many cases the questions relate to a variety of laws and standards. These laws and standards change over time, so it is important to seek the most up to date information. Various government agencies can provide up to date and relevant information on many of these questions. To find out more, Consumer and Business Services recommends that you check the website: www.cbs.sa.gov.au

Consider having a professional building inspection done before proceeding with a purchase. A building inspection will help you answer some of the questions below.

The questions have been categorised under the headings **Safety**, **Enjoyment** and **Value**, but all of the issues are relevant to each heading.

Safety

- Is there **asbestos** in any of the buildings or elsewhere on the property eg sheds and fences?
- Does the property have any significant **defects** eg **cracking** or **salt damp**? Have the wet areas been waterproofed?
- Is the property in a **bushfire** prone area?
- Are the **electrical wiring, gas installation, plumbing and appliances** in good working order and in good condition? Is a **safety switch** (RCD) installed? Is it working?
- Are there any prohibited **gas appliances** in bedrooms or bathrooms?
- Are **smoke alarms** installed in the house? If so, are they hardwired? Are they in good working order and in good condition? Are they compliant?
- Is there a **swimming pool and/or spa pool** installed on the property? Are there any safety barriers or fences in place? Do they conform to current standards?
- Does the property have any **termite** or other pest infestations? Is there a current preventive termite treatment program in place? Was the property treated at some stage with persistent organochlorins (now banned) or other **toxic** termiticides?
- Has fill been used on the site? Is the soil contaminated by **chemical residues** or waste?
- Does the property use **cooling towers** or manufactured warm water systems? If so, what are the maintenance requirements?

Enjoyment

- Does the property have any **stormwater** problems?
- Is the property in a **flood prone** area? Is the property prone to coastal flooding?
- Does the property have an on-site **wastewater treatment facility** such as a septic tank installed? If so, what are the maintenance requirements? Is it compliant?
- Is a **sewer mains connection** available?
- Are all gutters, downpipes and stormwater systems in good working order and in good condition?
- Is the property near **power lines**? Are there any trees on the property near power lines? Are you considering planting any trees? Do all structures and trees maintain the required clearance from any power lines?
- Are there any **significant** trees on the property?
- Is this property a unit on **strata or community title**? What could this mean for you? Is this property on strata or community title? Do you understand the restrictions of use and the financial obligations of ownership? Will you have to pay a previous owner's debt or the cost of planned improvements?
- Is the property close to a hotel, restaurant or other venue with entertainment consent for live music? Is the property close to any industrial or commercial activity, a busy road or airport etc that may result in the generation of **noise** or the **emission of materials or odours** into the air?
- What appliances, equipment and fittings are included in the sale of the property?
- Is there sufficient car parking space available to the property?

Value

- Are there any **illegal or unapproved additions**, extensions or alterations to the buildings on the property?
- How **energy efficient** is the home, including appliances and lighting? What **energy sources** (eg electricity, gas) are available?
- Is the property connected to SA Water operated and maintained **mains water**? Is a mains water connection available? Does the property have a **recycled water** connection? What sort of water meter is located on the property (a **direct or indirect meter** – an indirect meter can be located some distance from the property)? Is the property connected to a water meter that is also serving another property?
- Are there water taps outside the building? Is there a watering system installed? Are they in good working order and in good condition?
- Does the property have **alternative sources** of water other than mains water supply (including **bore or rainwater**)? If so, are there any special maintenance requirements?

For more information on these matters visit: www.cbs.sa.gov.au

Disclaimer: There may be other issues relevant to the purchase of real estate. If you are unable to ascertain enough information about the questions raised in this form and any other concerns you may have we strongly recommend you obtain independent advice through a building inspection, a lawyer, and a financial adviser.

IMPORTANT NOTICE
SMOKE ALARM LEGISLATION

Legislation relating to smoke alarms came into force on the 1st day of February 1998.

- If the home you are purchasing was built on or after the 1st of January 1995, then it should already have an operational mains powered smoke alarm installed. If not, it is the responsibility of the vendor to install it prior to settlement at the vendor's cost.
- If the home was built prior to the 1st of January 1995, but purchased by the vendor on or after 1st February 1998, then it should already have either an operational mains powered smoke alarm installed, or one powered by 10 year life, non-replaceable, non-removeable permanently connected batteries. Again, it is the responsibility of the vendor to install such an alarm prior to settlement, and at the vendor's cost.
- In all other cases, the home you are buying must have at least, a battery operated smoke alarm which you are required to upgrade to mains power (or an alarm fitted with 10 year life, non-replaceable, non-removeable permanently connected batteries) within six months of the date of purchase. It is recommended that at least one smoke alarm be installed on each floor of a multi storey dwelling.

The smoke alarms must be installed by a licensed electrician and must comply with the Australian Standard. A maximum penalty of \$750.00 for a breach of the legislation applies.

Besides this penalty, there is also a risk that damage caused by fire to a dwelling, which does not have a smoke alarm installed as required under the legislation, may not be covered by insurance.
