

Form 1—Vendor's statement

(Section 7 *Land and Business (Sale and Conveyancing) Act 1994*)

Contents

Preliminary

Part A—Parties and land

Part B—Purchaser's cooling off rights and proceeding with the purchase

Part C—Statement with respect to required particulars

Part D—Certificate with respect to prescribed inquiries by registered agent

Schedule

Preliminary

To the purchaser:

The purpose of a statement under section 7 of the *Land and Business (Sale and Conveyancing) Act 1994* is to put you on notice of certain particulars concerning the land to be acquired.

If you intend to carry out building work on the land, change the use of the land or divide the land, you should make further inquiries to determine whether this will be permitted. For example, building work may not be permitted on land not connected to a sewerage system or common drainage scheme if the land is near a watercourse, dam, bore or the River Murray and Lakes.

The *Aboriginal Heritage Act 1988* protects any Aboriginal site or object on the land. Details of any such site or object may be sought from the "traditional owners" as defined in that Act.

If you desire additional information, it is up to you to make further inquiries as appropriate.

Instructions to the vendor for completing this statement:

means the Part, Division, particulars or item may not be applicable.

If it is applicable, ensure the box is ticked and complete the Part, Division, particulars or item.

If it is not applicable, ensure the box is empty or strike out the Part, Division, particulars or item. Alternatively, the Part, Division, particulars or item may be omitted, but not in the case of an item or heading in the table of particulars in Division 1 of the Schedule that is required by the instructions at the head of that table to be retained as part of this statement.

** means strike out or omit the option that is not applicable.*

All questions must be answered with a YES or NO (inserted in the place indicated by a rectangle or square brackets below or to the side of the question).

If there is insufficient space to provide any particulars required, continue on attachments.

Part A—Parties and land

- 1 Purchaser:
Address:
- 2 Purchaser's registered agent: **NOT APPLICABLE**
Address:
3. Vendor: **RICHARD JAMES SHORTT AND KATHERINE LINDSAY SHORTT**
Address: **5 ST LUKES STREET WILLUNGA SA 5172**
- 4 Vendor's registered agent: **Ouwens Casserly Real Estate Pty. Ltd.**
Address: **210 Greenhill Road Eastwood SA 5063**
- 5 Date of contract (if made before this statement is served): / /2026
- 6 Description of the land: **PROPOSED PORTION OF THE LAND BEING ALLOTMENT 7 IN THE PROPOSED PLAN OF DIVISION BEING D139831 BEING A PORTION OF THE LAND COMPRISED IN CERTIFICATE OF TITLE REGISTER BOOK VOLUME 5833 FOLIO 874 BEING ALLOTMENT 888 FILED PLAN 211674 IN THE AREA NAMED WILLUNGA HUNDRED OF WILLUNGA CURRENTLY KNOWN AS 5 ST LUKES STREET WILLUNGA SA 5172**

Part B—Purchaser's cooling-off rights and proceeding with the purchaser

To the purchaser:

Right to cool-off (section 5)

1—Right to cool-off and restrictions on that right

You may notify the vendor of your intention not to be bound by the contract for the sale of the land UNLESS—

- (a) you purchased by auction; or
- (b) you purchased on the same day as you, or some person on your behalf, bid at the auction of the land; or
- (c) you have, before signing the contract, received independent advice from a legal practitioner and the legal practitioner has signed a certificate in the prescribed form as to the giving of that advice; or
- (d) you are a body corporate and the land is not residential land; or
- (e) the contract is made by the exercise of an option to purchase not less than 5 clear business days after the grant of the option and not less than 2 clear business days after service of this form; or
- (f) the sale is by tender and the contract is made not less than 5 clear business days after the day fixed for the closing of tenders and not less than 2 clear business days after service of this form; or
- (g) the contract also provides for the sale of a business that is not a small business.

2—Time for service

The cooling-off notice must be served—

- (a) if this form is served on you before the making of the contract—before the end of the second clear business day after the day on which the contract was made; or
- (b) if this form is served on you after the making of the contract—before the end of the second clear business day from the day on which this form is served.

However, if this form is not served on you at least 2 clear business days before the time at which settlement takes place, the cooling-off notice may be served at any time before settlement.

3—Form of cooling-off notice

The cooling-off notice must be in writing and must be signed by you.

4—Methods of service

The cooling-off notice must be—

- (a) given to the vendor personally; or
- (b) posted by registered post to the vendor at the following address:
5 ST LUKES STREET WILLUNGA SA 5172
 (being the vendor's last known address); or
- (c) transmitted by fax or email to the following fax number or email address:
EMAIL: NICKV@OCRE.COM.AU
 (being a number or address provided to you by the vendor for the purpose of service of the notice); or
- (d) left for the vendor's agent (with a person apparently responsible to the agent) at, or posted by registered post to the agent at, the following address:
210 GREENHILL ROAD EASTWOOD SA 5063
 (being the agent's address for service under the *Land Agents Act 1994*)

Note—Section 5(3) of the *Land and Business (Sale and Conveyancing) Act 1994* places the onus of proving the giving of the cooling-off notice on the purchaser. It is therefore strongly recommended that—

- (a) if you intend to serve the notice by leaving it for the vendor's agent at the agent's address for service or an address nominated by the agent, you obtain an acknowledgment of service of the notice in writing;
- (b) if you intend to serve the notice by fax or email, you obtain a record of the transmission of the fax or email.

5—Effect of service

If you serve such cooling-off notice on the vendor, the contract will be taken to have been rescinded at the time when the notice was served. You are then entitled to the return of any money you paid under the contract other than—

- (a) the amount of any deposit paid if the deposit did not exceed \$100; or
- (b) an amount paid for an option to purchase the land.

Proceeding with the purchase

If you wish to proceed with the purchase—

- (a) it is strongly recommended that you take steps to make sure your interest in the property is adequately insured against loss or damage;
- (b) pay particular attention to the provisions in the contract as to time of settlement - it is essential that the necessary arrangements are made to complete the purchase by the agreed date - if you do not do so, you may be in breach of the contract;
- (c) you are entitled to retain the solicitor or registered conveyancer of your choice.

Part C—Statement with respect to required particulars

(section 7(1))

To the purchaser:

We, RICHARD JAMES SHORTT AND KATHERINE LINDSAY SHORTT,
of 5 ST LUKES STREET WILLUNGA SA 5172 being the vendors in relation to the transaction
state that the Schedule contains all particulars required to be given to you pursuant to
section 7(1) of the *Land and Business (Sale and Conveyancing) Act 1994*

Date:

12 / 03 / 2026

08 / 03 / 2026



Signed:

Part D—Certificate with respect to prescribed inquiries by registered agent

(section 9)

To the purchaser:

I, LISA MARIE AMABILI of 147 FROME STREET ADELAIDE SA 5000

certify that the responses to the inquiries made pursuant to section 9 of the *Land and Business (Sale and Conveyancing) Act 1994* confirm the completeness and accuracy of the particulars set out in the Schedule.

Exceptions: **STATUTORY INFORMATION PROVIDED RELATES TO THE UNDIVIDED ALLOTMENT, THE PARENT TITLE BEING THE WHOLE OF THE LAND COMPRISED IN THE CERTIFICATE OF TITLE AND NOT THE PROPOSED ALLOTMENT. PURCHASER TO MAKE THEIR OWN ENQUIRIES.**

Date: 04/03/2026



Signed:

Person authorised to act on behalf of Vendor's agent (pursuant to the agent's written authority)

Schedule—Division 1—Particulars of mortgages, charges and prescribed encumbrances affecting the land

(section 7(1)(b))

Note—

Section 7(3) of the Act provides that this statement need not include reference to charges arising from the imposition of rates or taxes less than 12 months before the date of service of the statement.

Where a mortgage, charge or prescribed encumbrance referred to in column 1 of the table below is applicable to the land, the particulars in relation to that mortgage, charge or prescribed encumbrance required by column 2 of the table must be set out in the table (in accordance with the instructions in the table) unless—

- (a) there is an attachment to this statement and—
 - (i) all the required particulars are contained in that attachment; and
 - (ii) the attachment is identified in column 2; and
 - (iii) if the attachment consists of more than 2 sheets of paper, those parts of the attachment that contain the required particulars are identified in column 2; or
- (b) the mortgage, charge or prescribed encumbrance—
 - (i) is one of the following items in the table:
 - (A) under the heading 1. General—
 - 1.1 Mortgage of land
 - 1.4 Lease, agreement for lease, tenancy agreement or licence
 - 1.5 Caveat
 - 1.6 Lien or notice of a lien
 - (B) under the heading 36. Other charges—
 - 36.1 Charge of any kind affecting the land (not included in another item); and
 - (ii) is registered on the certificate of title to the land; and
 - (iii) is to be discharged or satisfied prior to or at settlement.

Table of particulars

Column 1

Column 2

Column
3

[If an item is applicable, ensure that the box for the item is ticked and complete the item.]

[If an item is not applicable, ensure that the box for the item is empty or else strike out the item or write "NOT APPLICABLE" or "N/A" in column 1. Alternatively, the item and any inapplicable heading may be omitted, but not in the case of—

- (a) the heading "1. General" and items 1.1, 1.2, 1.3 and 1.4; and
- (b) the heading "5. Development Act 1993 (repealed)" and item 5.1; and
- (c) the heading "6. Repealed Act conditions" and item 6.1; and
- (d) the heading "29. Planning, Development and Infrastructure Act 2016" and items 29.1 and 29.2,

which must be retained as part of this statement whether applicable or not.]

[If an item is applicable, all particulars requested in column 2 must be set out in the item unless the Note preceding this table otherwise permits. Particulars requested in bold type must be set out in column 3 and all other particulars must be set out in column 2.]

[If there is more than 1 mortgage, charge or prescribed encumbrance of a kind referred to in column 1, the particulars requested in column 2 must be set out for each such mortgage, charge or prescribed encumbrance.]
 [If requested particulars are set out in the item and then continued on an attachment due to insufficient space, identify the attachment in the place provided in column 2. If all of the requested particulars are contained in an attachment (instead of in the item) in accordance with the Note preceding this table, identify the attachment in the place provided in column 2 and (if required by the Note) identify the parts of the attachment that contain the particulars.]

1. General

1.1	Mortgage of land	<p><i>Is this item applicable?</i></p> <p><i>Will this be discharged or satisfied prior to or at settlement?</i></p> <p><i>Are there attachments?</i> CERTIFICATE OF TITLE</p> <p>Number of mortgage (if registered):</p> <p>1. 14302632</p> <p>2. 14715969</p> <p>Name of mortgagee:</p> <p>1. AUSTRALIA & NEW ZEALAND BANKING GROUP LTD</p> <p>2. PROPERTY CREDIT PTY LTD.</p>	<p>YES</p> <p>YES</p> <p>YES</p>
1.2	<p>Easement (whether over the land or annexed to the land)</p> <p>Note—</p> <p>"Easement" includes rights of way and party wall rights</p> <p>*REFER PROPERTY INTEREST REPORT: NOTATION IN</p>	<p><i>Is this item applicable?</i></p> <p><i>Will this be discharged or satisfied prior to or at settlement?</i></p> <p><i>Are there attachments?</i> PROPERTY INTEREST REPORT – STATUTORY EASEMENTS</p> <p>Description of land subject to easement: PORTION OF THE LAND IN THE SAID CERTIFICATE OF TITLE</p> <p>Nature of easement: STATUTORY EASEMENTS</p> <p>Are you aware of any encroachment on the easement? NO</p> <p>If YES, give details:</p>	<p>YES*</p> <p>NO</p> <p>YES</p>

RESPECT OF STATUTORY EASEMENTS – THIS NOTICE DOES NOT NECESSARILY IMPLY THAT ANY STATUTORY OR OTHER EASEMENT EXISTS

If there is an encroachment, has approval for the encroachment been given? **N/A**
If YES, give details:

<p>Easement (whether over the land or annexed to the land)</p> <p>Note—</p> <p>"Easement" includes rights of way and party wall rights</p> <p>*EASEMENTS ARE TO BE REGISTERED AT THE TIME OF THE DIVISION OF THE LAND – REFER THE PROPOSED PLAN OF DIVISION. PURCHASER SHOULD MAKE THEIR OWN ENQUIRIES.</p>	<p><i>Is this item applicable?</i></p> <p><i>Will this be discharged or satisfied prior to or at settlement?</i></p> <p><i>Are there attachments?</i> PROPOSED PLAN OF DIVISION DP139831</p> <ol style="list-style-type: none"> 1. REFER THE LAND MARKED A SHOWN ON DRAFT DP139831 2. REFER THE LAND MARKED B SHOWN ON DRAFT DP139831 3. REFER THE LAND MARKED C SHOWN ON DRAFT DP139831 <p>Description of land subject to easement:</p> <ol style="list-style-type: none"> 1. PORTION OF THE LAND MARKED A SHOWN ON DRAFT DP139831 2. PORTION OF THE LAND MARKED B SHOWN ON DRAFT DP139831 3. PORTION OF THE LAND MARKED C SHOWN ON DRAFT DP139831 <p>Nature of easement:</p> <ol style="list-style-type: none"> 1. TOGETHER WITH FREE AND UNRESTRICTED RIGHTS OF WAY OVER THE LAND MARKED A SHOWN ON DRAFT DP139831 2. EASEMENT OVER THE LAND MARKED B FOR THE TRANSMISSION OF ELECTRICITY BY UNDERGROUND CABLE SHOWN ON DRAFT DP139831 3. EASEMENT OVER THE LAND MARKED C FOR THE TRANSMISSION OF TELECOMMUNICATION SIGNALS BY UNDERGROUND CABLE SHOWN ON DRAFT DP139831 <p>Are you aware of any encroachment on the easement? NO If YES, give details:</p> <p>If there is an encroachment, has approval for the encroachment been given? N/A If YES, give details:</p>	<p>YES*</p> <p>NO</p> <p>YES</p>
---	--	---

<p>1.3 Restrictive covenant NOT APPLICABLE</p>	<p><i>Is this item applicable?</i></p> <p><i>Will this be discharged or satisfied prior to or at settlement?</i></p> <p><i>Are there attachments?</i></p> <p>Nature of restrictive covenant:</p> <p>Name of person in whose favour restrictive covenant operates:</p> <p>Does the restrictive covenant affect the whole of the land being acquired?</p> <p>If NO, give details:</p>
--	---

		Does the restrictive covenant affect land other than that being acquired?	
1.4	Lease, agreement for lease, tenancy agreement or licence (The information does not include information about any sublease or subtenancy. That information may be sought by the purchaser from the lessee or tenant or sublessee or subtenant.) NOT APPLICABLE	<p><i>Is this item applicable?</i></p> <p><i>Will this be discharged or satisfied prior to or at settlement?</i></p> <p><i>Are there attachments?</i></p> <p>Names of parties:</p> <p>Period of lease, agreement for lease etc:</p> <p>Amount of rent or licence fee:</p> <p>Is the lease, agreement for lease etc in writing?</p> <p>If the lease or licence was granted under an Act relating to the disposal of Crown lands, specify—</p> <p>(a) the Act under which the lease or licence was granted:</p> <p>(b) the outstanding amounts due (including any interest or penalty):</p>	
5. Development Act 1993			
5.1	section 42—Condition (that continues to apply) of a development authorisation	<p><i>Is this item applicable?</i></p> <p><i>Will this be discharged or satisfied prior to or at settlement?</i></p> <p><i>Are there attachments?</i> LOCAL GOVERNMENT (COUNCIL) SEARCH DEVELOPMENT ACT 1993 (REPEALED) SECTION 42 AND AUTHORISATIONS</p> <p>Condition(s) of authorisation: REFER LOCAL GOVERNMENT (COUNCIL) SEARCH DEVELOPMENT ACT 1993 (REPEALED) SECTION 42 AND AUTHORISATIONS</p>	<p>YES</p> <p>NO</p> <p>YES</p>
5.2	section 50(1)—Requirement to vest land in a council or the Crown to be held as open space NOT APPLICABLE	<p><i>Is this item applicable?</i></p> <p><i>Will this be discharged or satisfied prior to or at settlement?</i></p> <p><i>Are there attachments?</i> STATE PLANNING COMMISSION RESPONSE DATED 26/02/2026</p> <p>Date requirement given:</p> <p>Name of body giving requirement:</p> <p>Nature of requirement:</p> <p>Contribution payable (if any):</p>	<p>YES</p>
5.3	section 50(2)—Agreement to vest land in a council or the Crown to be held as open space NOT APPLICABLE	<p><i>Is this item applicable?</i></p> <p><i>Will this be discharged or satisfied prior to or at settlement?</i></p> <p><i>Are there attachments?</i> STATE PLANNING COMMISSION RESPONSE DATED 26/02/2026</p> <p>Date requirement given:</p> <p>Name of body giving requirement:</p> <p>Nature of requirement:</p>	<p>YES</p>

Contribution payable (if any):

6. Repealed Act conditions

6.1	Condition (that continues to apply) of an approval or authorisation granted under the <i>Building Act 1971 (repealed)</i> , the <i>City of Adelaide Development Control Act 1976 (repealed)</i> , the <i>Planning Act 1982 (repealed)</i> or the <i>Planning and Development Act 1967 (repealed)</i> NOT APPLICABLE	<p><i>Is this item applicable?</i></p> <p><i>Will this be discharged or satisfied prior to or at settlement?</i></p> <p><i>Are there attachments?</i> LOCAL GOVERNMENT (COUNCIL) SEARCH PLANNING ACT 1982 (REPEALED), BUILDING ACT 1971 (REPEALED), PLANNING AND DEVELOPMENT ACT 1966 (REPEALED)</p> <p>Nature of condition(s):</p>	<p>YES</p>
------------	--	---	------------

29. Planning, Development and Infrastructure Act 2016

29.1	Part 5- Planning and Design Code	<p><i>Is this item applicable?</i></p> <p><i>Will this be discharged or satisfied prior to or at settlement?</i></p> <p><i>Are there attachments?</i> LOCAL GOVERNMENT (COUNCIL) SEARCH PLANNING, DEVELOPMENT AND INFRASTRUCTURE ACT 2016 PART 5 – PLANNING AND DESIGN CODE</p> <p>Title or other brief description of zone, subzone and overlay in which the land is situated (as shown in the Planning and Design Code):</p> <p>ZONE: TOWNSHIP NEIGHBOURHOOD (TN)</p> <p>SUBZONE: NO</p> <p>ZONING OVERLAYS: REFER LOCAL GOVERNMENT (COUNCIL) SEARCH ZONING OVERLAYS</p> <p>Is there a State heritage place on the land or is the land situated in a State heritage area? NO</p> <p>Is the land designated as a local heritage place? NO</p> <p>Is there a tree or stand of trees declared in Part 10 of the Planning and Design Code to be a significant tree or trees on the land? NO</p> <p>Is there a current amendment to the Planning and Design Code released for public consultation by a designated entity on which consultation is continuing or on which consultation has ended but whose proposed amendment has not yet come into operation: YES</p> <p>Note – For further information about the Planning and Design Code visit www.code.plan.sa.gov.au</p>	<p>YES</p> <p>NO</p> <p>YES</p>
-------------	----------------------------------	--	---------------------------------

29.2	section 127—Condition (that continues to apply) of a development authorisation	<p><i>Is this item applicable?</i></p> <p><i>Will this be discharged or satisfied prior to or at settlement?</i></p> <p><i>Are there attachments:</i> LOCAL GOVERNMENT (COUNCIL) SEARCH SECTION 127 AND AUTHORISATION</p> <p>Date of authorisation: REFER LOCAL GOVERNMENT (COUNCIL) SEARCH SECTION 127 AND AUTHORISATION</p>	<p>YES</p> <p>NO</p> <p>YES</p>
-------------	--	---	---------------------------------

		Name of relevant authority that granted authorisation: REFER LOCAL GOVERNMENT (COUNCIL) SEARCH SECTION 127 AND AUTHORISATION	
		Condition(s) of authorisation: REFER LOCAL GOVERNMENT (COUNCIL) SEARCH SECTION 127 AND AUTHORISATION	
29.10	section 198(1)— Requirement to vest land in a council or the Crown to be held as open space	<i>Is this item applicable?</i> <i>Will this be discharged or satisfied prior to or at settlement?</i> Are there attachments? STATE PLANNING COMMISSION RESPONSE DATED 26/02/2026	YES
	NOT APPLICABLE	Date requirement given: Name of body giving requirement: Nature of requirement: Contribution payable (if any):	
29.11	section 198(2)—Agreement to vest land in a council or the Crown to be held as open space	<i>Is this item applicable?</i> <i>Will this be discharged or satisfied prior to or at settlement?</i> Are there attachments? STATE PLANNING COMMISSION RESPONSE DATED 26/02/2026	YES
	NOT APPLICABLE	Date of agreement: Names of parties: Terms of agreement: Contribution payable (if any):	
31. Public and Environmental Health Act 1987 (repealed)			
31.2	<i>Public and Environmental Health (Waste Control) Regulations 2010 (or 1995) (revoked) Part 2—Condition (that continues to apply) of an approval</i>	<i>Is this item applicable?</i> <i>Will this be discharged or satisfied prior to or at settlement?</i> Are there attachments? LOCAL GOVERNMENT (COUNCIL) SEARCH PUBLIC AND ENVIRONMENTAL HEALTH ACT 1987 (REPEALED) PUBLIC AND ENVIRONMENTAL HEALTH (WASTE CONTROL) REGULATIONS 2010 (OR 1995) REVOKED PART 2 – CONDITION (THAT CONTINUES TO APPLY) OF AN APPROVAL AND AUTHORISATION	YES NO YES
		Date of approval: REFER LOCAL GOVERNMENT (COUNCIL) SEARCH PUBLIC AND ENVIRONMENTAL HEALTH ACT 1987 (REPEALED) PUBLIC AND ENVIRONMENTAL HEALTH (WASTE CONTROL) REGULATIONS 2010 (OR 1995) REVOKED PART 2 – CONDITION (THAT CONTINUES TO APPLY) OF AN APPROVAL AND AUTHORISATION	
		Name of relevant authority that granted the approval: REFER LOCAL GOVERNMENT (COUNCIL) SEARCH PUBLIC AND ENVIRONMENTAL HEALTH ACT 1987 (REPEALED) PUBLIC AND ENVIRONMENTAL HEALTH (WASTE CONTROL) REGULATIONS 2010 (OR 1995) REVOKED PART 2 – CONDITION (THAT CONTINUES TO APPLY) OF AN APPROVAL AND AUTHORISATION	

Condition(s) of approval: REFER LOCAL GOVERNMENT
(COUNCIL) SEARCH PUBLIC AND ENVIRONMENTAL HEALTH
ACT 1987 (REPEALED) PUBLIC AND ENVIRONMENTAL
HEALTH (WASTE CONTROL) REGULATIONS 2010 (OR 1995)
REVOKED PART 2 – CONDITION (THAT CONTINUES TO APPLY)
OF AN APPROVAL AND AUTHORISATION

Annexures

The following documents are annexed hereto -

- Property Interest Report
- Copy of certificate(s) of title to the land
- Local Government (Council) Search
- Proposed Plan of Division DP139831
- SA Water, Emergency Service Levy and Land Tax Searches
- State Planning Commission response dated 26/02/2026
- Form R3 – Buyers Information Notice

Acknowledgement of Receipt

*I/We, the abovenamed Purchaser(s), hereby acknowledge having received this day this Statement under section 7 under the *Land and Business (Sale and Conveyancing) Act* with the annexures as set out above.

Dated this _____ day of _____ 2026

Signed: _____

Purchaser(s)

Property Interest Report

Provided by Land Services SA on behalf of the South Australian Government

Title Reference	CT 5833/874	Reference No. 2757138
Registered Proprietors	R J & K L*SHORTT	Prepared 20/02/2026 09:54
Address of Property	5 ST LUKES STREET, WILLUNGA, SA 5172	
Local Govt. Authority	CITY OF ONKAPARINGA	
Local Govt. Address	PO BOX 1 NOARLUNGA CENTRE SA 5168	

This report provides information that may be used to complete a Form 1 as prescribed in the *Land and Business (Sale and Conveyancing) Act 1994*

Table of Particulars

Particulars of mortgages, charges and prescribed encumbrances affecting the land as identified in Division 1 of the Schedule to Form 1 as described in the Regulations to the *Land and Business (Sale and Conveyancing) Act 1994*

All enquiries relating to the Regulations or the Form 1 please contact Consumer & Business Services between 8:30 am and 5:00 pm on 131 882 or via their website www.cbs.sa.gov.au

Prescribed encumbrance Particulars (Particulars in bold indicates further information will be provided)

1. General

- | | | |
|-----|--|--|
| 1.1 | Mortgage of land
<i>[Note - Do not omit this item. The item and its heading must be included in the statement even if not applicable.]</i> | Refer to the Certificate of Title |
| 1.2 | Easement
(whether over the land or annexed to the land)

Note--"Easement" includes rights of way and party wall rights

<i>[Note - Do not omit this item. The item and its heading must be included in the statement even if not applicable.]</i> | Refer to the Certificate of Title |
| 1.3 | Restrictive covenant

<i>[Note - Do not omit this item. The item and its heading must be included in the statement even if not applicable.]</i> | Refer to the Certificate of Title for details of any restrictive covenants as an encumbrance |
| 1.4 | Lease, agreement for lease, tenancy agreement or licence
(The information does not include information about any sublease or subtenancy. That information may be sought by the purchaser from the lessee or tenant or sublessee or subtenant.)

<i>[Note - Do not omit this item. The item and its heading must be included in the statement even if not applicable.]</i> | Refer to the Certificate of Title

also

Contact the vendor for these details |
| 1.5 | Caveat | Refer to the Certificate of Title |
| 1.6 | Lien or notice of a lien | Refer to the Certificate of Title |

2. Aboriginal Heritage Act 1988

- | | | |
|-----|---|---|
| 2.1 | section 9 - Registration in central archives of an Aboriginal site or object | Aboriginal Affairs and Reconciliation in AGD has no registered entries for Aboriginal sites or objects affecting this title |
| 2.2 | section 24 - Directions prohibiting or restricting access to, or activities on, a site or | Aboriginal Affairs and Reconciliation in AGD has no record of any direction affecting this title |

an area surrounding a site

- 2.3 Part 3 Division 6 - Aboriginal heritage agreement

Aboriginal Affairs and Reconciliation in AGD has no record of any agreement affecting this title

also

Refer to the Certificate of Title

3. ***Burial and Cremation Act 2013***

- 3.1 section 8 - Human remains interred on land

Births, Deaths and Marriages in AGD has no record of any gravesites relating to this title

also

contact the vendor for these details

4. ***Crown Rates and Taxes Recovery Act 1945***

- 4.1 section 5 - Notice requiring payment

Crown Lands Program in DEW has no record of any notice affecting this title

5. ***Development Act 1993 (repealed)***

- 5.1 section 42 - Condition (that continues to apply) of a development authorisation

State Planning Commission in the Department for Housing and Urban Development has no record of any conditions that continue to apply, affecting this title

[Note - Do not omit this item. The item and its heading must be included in the statement even if not applicable.]

also

Contact the Local Government Authority for other details that might apply

- 5.2 section 50(1) - Requirement to vest land in a council or the Crown to be held as open space

State Planning Commission in the Department for Housing and Urban Development will respond with details relevant to this item

also

Contact the Local Government Authority for other details that might apply

- 5.3 section 50(2) - Agreement to vest land in a council or the Crown to be held as open space

State Planning Commission in the Department for Housing and Urban Development will respond with details relevant to this item

also

Contact the Local Government Authority for other details that might apply

- 5.4 section 55 - Order to remove or perform work

State Planning Commission in the Department for Housing and Urban Development has no record of any order or notice affecting this title

also

Contact the Local Government Authority for other details that might apply

- 5.5 section 56 - Notice to complete development

State Planning Commission in the Department for Housing and Urban Development has no record of any order or notice affecting this title

also

Contact the Local Government Authority for other details that might apply

- 5.6 section 57 - Land management agreement

Refer to the Certificate of Title

- 5.7 section 60 - Notice of intention by building owner

Contact the vendor for these details

- 5.8 section 69 - Emergency order

State Planning Commission in the Department for Housing and Urban Development has no record of any order affecting this title

also

Contact the Local Government Authority for other details that might apply

- 5.9 section 71 - Fire safety notice

Building Fire Safety Committee in the Department for Housing and Urban Development has no record of any notice affecting this title

- | | | |
|------|--|---|
| 5.10 | section 84 - Enforcement notice | State Planning Commission in the Department for Housing and Urban Development has no record of any conditions that continue to apply, affecting this title

also

Contact the Local Government Authority for other details that might apply |
| 5.11 | section 85(6), 85(10) or 106 - Enforcement order | State Planning Commission in the Department for Housing and Urban Development has no record of any conditions that continue to apply, affecting this title

also

Contact the Local Government Authority for other details that might apply |
| 5.12 | Part 11 Division 2 - Proceedings | Contact the Local Government Authority for other details that might apply

also

Contact the vendor for these details |

6. Repealed Act conditions

- | | | |
|-----|--|---|
| 6.1 | Condition (that continues to apply) of an approval or authorisation granted under the <i>Building Act 1971</i> (repealed), the <i>City of Adelaide Development Control Act, 1976</i> (repealed), the <i>Planning Act 1982</i> (repealed) or the <i>Planning and Development Act 1967</i> (repealed)

<i>[Note - Do not omit this item. The item and its heading must be included in the statement even if not applicable.]</i> | State Planning Commission in the Department for Housing and Urban Development has no record of any conditions that continue to apply, affecting this title

also

Contact the Local Government Authority for other details that might apply |
|-----|--|---|

7. Emergency Services Funding Act 1998

- | | | |
|-----|---------------------------------|---|
| 7.1 | section 16 - Notice to pay levy | An Emergency Services Levy Certificate will be forwarded. If you do not receive the certificate within four (4) working days please contact the RevenueSA Customer Contact Centre on (08) 8226 3750.

Clients who have misplaced or not received their certificates and are RevenueSA Online users should log into RevenueSA Online and reprint their certificates www.revenuesaonline.sa.gov.au |
|-----|---------------------------------|---|

8. Environment Protection Act 1993

- | | | |
|-----|---|---|
| 8.1 | section 59 - Environment performance agreement that is registered in relation to the land | EPA (SA) does not have any current Performance Agreements registered on this title |
| 8.2 | section 93 - Environment protection order that is registered in relation to the land | EPA (SA) does not have any current Environment Protection Orders registered on this title |
| 8.3 | section 93A - Environment protection order relating to cessation of activity that is registered in relation to the land | EPA (SA) does not have any current Orders registered on this title |
| 8.4 | section 99 - Clean-up order that is registered in relation to the land | EPA (SA) does not have any current Clean-up orders registered on this title |
| 8.5 | section 100 - Clean-up authorisation that is registered in relation to the land | EPA (SA) does not have any current Clean-up authorisations registered on this title |
| 8.6 | section 103H - Site contamination assessment order that is registered in relation to the land | EPA (SA) does not have any current Orders registered on this title |
| 8.7 | section 103J - Site remediation order that is registered in relation to the land | EPA (SA) does not have any current Orders registered on this title |
| 8.8 | section 103N - Notice of declaration of special management area in relation to the land (due to possible existence of site contamination) | EPA (SA) does not have any current Orders registered on this title |

8.9	section 103P - Notation of site contamination audit report in relation to the land	EPA (SA) does not have any current Orders registered on this title
8.10	section 103S - Notice of prohibition or restriction on taking water affected by site contamination in relation to the land	EPA (SA) does not have any current Orders registered on this title
9. <i>Fences Act 1975</i>		
9.1	section 5 - Notice of intention to perform fencing work	Contact the vendor for these details
10. <i>Fire and Emergency Services Act 2005</i>		
10.1	section 105F - (or section 56 or 83 (repealed)) - Notice to take action to prevent outbreak or spread of fire	Contact the Local Government Authority for other details that might apply Where the land is outside a council area, contact the vendor
11. <i>Food Act 2001</i>		
11.1	section 44 - Improvement notice	Public Health in DHW has no record of any notice or direction affecting this title also Contact the Local Government Authority for other details that might apply
11.2	section 46 - Prohibition order	Public Health in DHW has no record of any notice or direction affecting this title also Contact the Local Government Authority for other details that might apply
12. <i>Ground Water (Qualco-Sunlands) Control Act 2000</i>		
12.1	Part 6 - risk management allocation	Qualco Sunlands Ground Water Control Trust has no record of any allocation affecting this title
12.2	section 56 - Notice to pay share of Trust costs, or for unauthorised use of water, in respect of irrigated property	DEW Water Licensing has no record of any notice affecting this title
13. <i>Heritage Places Act 1993</i>		
13.1	section 14(2)(b) - Registration of an object of heritage significance	Heritage Branch in DEW has no record of any registration affecting this title
13.2	section 17 or 18 - Provisional registration or registration	Heritage Branch in DEW has no record of any registration affecting this title
13.3	section 30 - Stop order	Heritage Branch in DEW has no record of any stop order affecting this title
13.4	Part 6 - Heritage agreement	Heritage Branch in DEW has no record of any agreement affecting this title also Refer to the Certificate of Title
13.5	section 38 - "No development" order	Heritage Branch in DEW has no record of any "No development" order affecting this title
14. <i>Highways Act 1926</i>		
14.1	Part 2A - Establishment of control of access from any road abutting the land	Transport Assessment Section within DIT has no record of any registration affecting this title
15. <i>Housing Improvement Act 1940 (repealed)</i>		
15.1	section 23 - Declaration that house is undesirable or unfit for human habitation	Contact the Local Government Authority for other details that might apply
15.2	Part 7 (rent control for substandard houses) - notice or declaration	Housing Safety Authority has no record of any notice or declaration affecting this title
16. <i>Housing Improvement Act 2016</i>		

- | | | |
|------|--|--|
| 16.1 | Part 3 Division 1 - Assessment, improvement or demolition orders | Housing Safety Authority has no record of any notice or declaration affecting this title |
| 16.2 | section 22 - Notice to vacate premises | Housing Safety Authority has no record of any notice or declaration affecting this title |
| 16.3 | section 25 - Rent control notice | Housing Safety Authority has no record of any notice or declaration affecting this title |

17. *Land Acquisition Act 1969*

- | | | |
|------|---|---|
| 17.1 | section 10 - Notice of intention to acquire | Refer to the Certificate of Title for any notice of intention to acquire
also
Contact the Local Government Authority for other details that might apply |
|------|---|---|

18. *Landscape South Australia Act 2019*

- | | | |
|-------|---|---|
| 18.1 | section 72 - Notice to pay levy in respect of costs of regional landscape board | The regional landscape board has no record of any notice affecting this title |
| 18.2 | section 78 - Notice to pay levy in respect of right to take water or taking of water | DEW has no record of any notice affecting this title |
| 18.3 | section 99 - Notice to prepare an action plan for compliance with general statutory duty | The regional landscape board has no record of any notice affecting this title |
| 18.4 | section 107 - Notice to rectify effects of unauthorised activity | The regional landscape board has no record of any notice affecting this title
also
DEW has no record of any notice affecting this title |
| 18.5 | section 108 - Notice to maintain watercourse or lake in good condition | The regional landscape board has no record of any notice affecting this title |
| 18.6 | section 109 - Notice restricting the taking of water or directing action in relation to the taking of water | DEW has no record of any notice affecting this title |
| 18.7 | section 111 - Notice to remove or modify a dam, embankment, wall or other obstruction or object | The regional landscape board has no record of any notice affecting this title |
| 18.8 | section 112 - Permit (or condition of a permit) that remains in force | The regional landscape board has no record of any permit (that remains in force) affecting this title
also
DEW has no record of any permit (that remains in force) affecting this title |
| 18.9 | section 120 - Notice to take remedial or other action in relation to a well | DEW has no record of any notice affecting this title |
| 18.10 | section 135 - Water resource works approval | DEW has no record of a water resource works approval affecting this title |
| 18.11 | section 142 - Site use approval | DEW has no record of a site use approval affecting this title |
| 18.12 | section 166 - Forest water licence | DEW has no record of a forest water licence affecting this title |
| 18.13 | section 191 - Notice of instruction as to keeping or management of animal or plant | The regional landscape board has no record of any notice affecting this title |
| 18.14 | section 193 - Notice to comply with action order for the destruction or control of animals or plants | The regional landscape board has no record of any notice affecting this title |
| 18.15 | section 194 - Notice to pay costs of destruction or control of animals or plants on road reserve | The regional landscape board has no record of any notice affecting this title |
| 18.16 | section 196 - Notice requiring control or quarantine of animal or plant | The regional landscape board has no record of any notice affecting this title |
| 18.17 | section 207 - Protection order to secure compliance with specified provisions of the | The regional landscape board has no record of any notice affecting this title |

Act

- | | | |
|-------|--|---|
| 18.18 | section 209 - Reparation order requiring specified action or payment to make good damage resulting from contravention of the Act | The regional landscape board has no record of any notice affecting this title |
| 18.19 | section 211 - Reparation authorisation authorising specified action to make good damage resulting from contravention of the Act | The regional landscape board has no record of any notice affecting this title |
| 18.20 | section 215 - Orders made by ERD Court | The regional landscape board has no record of any notice affecting this title |
| 18.21 | section 219 - Management agreements | The regional landscape board has no record of any notice affecting this title |
| 18.22 | section 235 - Additional orders on conviction | The regional landscape board has no record of any notice affecting this title |

19. **Land Tax Act 1936**

- | | | |
|------|---|---|
| 19.1 | Notice, order or demand for payment of land tax | A Land Tax Certificate will be forwarded.
If you do not receive the certificate within four (4) working days please contact the RevenueSA Customer Contact Centre on (08) 8226 3750.

Clients who have misplaced or not received their certificates and are RevenueSA Online users should log into RevenueSA Online and reprint their certificates www.revenuesaonline.sa.gov.au |
|------|---|---|

20. **Local Government Act 1934 (repealed)**

- | | | |
|------|---|---|
| 20.1 | Notice, order, declaration, charge, claim or demand given or made under the Act | Contact the Local Government Authority for other details that might apply |
|------|---|---|

21. **Local Government Act 1999**

- | | | |
|------|---|---|
| 21.1 | Notice, order, declaration, charge, claim or demand given or made under the Act | Contact the Local Government Authority for other details that might apply |
|------|---|---|

22. **Local Nuisance and Litter Control Act 2016**

- | | | |
|------|--|---|
| 22.1 | section 30 - Nuisance or litter abatement notice | Contact the Local Government Authority for other details that might apply |
|------|--|---|

23. **Metropolitan Adelaide Road Widening Plan Act 1972**

- | | | |
|------|--|---|
| 23.1 | section 6 - Restriction on building work | Transport Assessment Section within DIT has no record of any restriction affecting this title |
|------|--|---|

24. **Mining Act 1971**

- | | | |
|------|---|---|
| 24.1 | Mineral tenement (other than an exploration licence) | Mineral Tenements in the Department of Energy and Mining has no record of any proclamation affecting this title |
| 24.2 | section 9AA - Notice, agreement or order to waive exemption from authorised operations | Contact the vendor for these details |
| 24.3 | section 56T(1) - Consent to a change in authorised operations | Contact the vendor for these details |
| 24.4 | section 58(a) - Agreement authorising tenement holder to enter land | Contact the vendor for these details |
| 24.5 | section 58A - Notice of intention to commence authorised operations or apply for lease or licence | Contact the vendor for these details |
| 24.6 | section 61 - Agreement or order to pay compensation for authorised operations | Contact the vendor for these details |
| 24.7 | section 75(1) - Consent relating to extractive minerals | Contact the vendor for these details |
| 24.8 | section 82(1) - Deemed consent or agreement | Contact the vendor for these details |

24.9 Proclamation with respect to a private mine Mineral Tenements in the Department of Energy and Mining has no record of any proclamation affecting this title

25. *Native Vegetation Act 1991*

- 25.1 Part 4 Division 1 - Heritage agreement DEW Native Vegetation has no record of any agreement affecting this title
also
Refer to the Certificate of Title
- 25.2 section 25C - Conditions of approval regarding achievement of environmental benefit by accredited third party provider DEW Native Vegetation has no record of any agreement affecting this title
also
Refer to the Certificate of Title
- 25.3 section 25D - Management agreement DEW Native Vegetation has no record of any agreement affecting this title
also
Refer to the Certificate of Title
- 25.4 Part 5 Division 1 - Refusal to grant consent, or condition of a consent, to clear native vegetation DEW Native Vegetation has no record of any refusal or condition affecting this title

26. *Natural Resources Management Act 2004 (repealed)*

- 26.1 section 97 - Notice to pay levy in respect of costs of regional NRM board The regional landscape board has no record of any notice affecting this title
- 26.2 section 123 - Notice to prepare an action plan for compliance with general statutory duty The regional landscape board has no record of any notice affecting this title
- 26.3 section 134 - Notice to remove or modify a dam, embankment, wall or other obstruction or object The regional landscape board has no record of any notice affecting this title
- 26.4 section 135 - Condition (that remains in force) of a permit The regional landscape board has no record of any notice affecting this title
- 26.5 section 181 - Notice of instruction as to keeping or management of animal or plant The regional landscape board has no record of any notice affecting this title
- 26.6 section 183 - Notice to prepare an action plan for the destruction or control of animals or plants The regional landscape board has no record of any notice affecting this title
- 26.7 section 185 - Notice to pay costs of destruction or control of animals or plants on road reserve The regional landscape board has no record of any notice affecting this title
- 26.8 section 187 - Notice requiring control or quarantine of animal or plant The regional landscape board has no record of any notice affecting this title
- 26.9 section 193 - Protection order to secure compliance with specified provisions of the Act The regional landscape board has no record of any order affecting this title
- 26.10 section 195 - Reparation order requiring specified action or payment to make good damage resulting from contravention of the Act The regional landscape board has no record of any order affecting this title
- 26.11 section 197 - Reparation authorisation authorising specified action to make good damage resulting from contravention of the Act The regional landscape board has no record of any authorisation affecting this title

27. *Outback Communities (Administration and Management) Act 2009*

- 27.1 section 21 - Notice of levy or contribution payable Outback Communities Authority has no record affecting this title

28. ***Phylloxera and Grape Industry Act 1995***

- 28.1 section 23(1) - Notice of contribution payable The Phylloxera and Grape Industry Board of South Australia has no vineyard registered against this title. However all properties with greater than 0.5 hectares of planted vines are required to be registered with the board

29. ***Planning, Development and Infrastructure Act 2016***

- 29.1 Part 5 - Planning and Design Code
[Note - Do not omit this item. The item and its heading must be included in the statement even if not applicable.]
- Contact the Local Government Authority for the title or other brief description of the zone or subzone in which the land is situated.
- also
- Heritage Branch in DEW has no record of a State Heritage Area created prior to 15 January 1994 under the former South Australian Heritage Act 1978 affecting this title
- also
- For details of this item, including State Heritage Areas which have been authorised or put under interim effect since 15 January 1994, contact the Local Government Authority
- also
- Contact the Local Government Authority for other details that might apply to a place of local heritage value
- also
- For details of declared significant trees affecting this title, contact the Local Government Authority
- also
- The Planning and Design Code (the Code) is a statutory instrument under the *Planning, Development and Infrastructure Act 2016* for the purposes of development assessment and related matters within South Australia. The Code contains the planning rules and policies that guide what can be developed in South Australia. Planning authorities use these planning rules to assess development applications. To search and view details of proposed statewide code amendments or code amendments within a local government area, please search the code amendment register on the SA Planning Portal: https://plan.sa.gov.au/have_your_say/code-amendments/code_amendment_register or phone PlanSA on 1800 752 664.**
- 29.2 section 127 - Condition (that continues to apply) of a development authorisation
[Note - Do not omit this item. The item and its heading must be included in the statement even if not applicable.]
- State Planning Commission in the Department for Housing and Urban Development has no record of any conditions that continue to apply, affecting this title
- also
- Contact the Local Government Authority for other details that might apply
- 29.3 section 139 - Notice of proposed work and notice may require access
- Contact the vendor for these details
- 29.4 section 140 - Notice requesting access
- Contact the vendor for these details
- 29.5 section 141 - Order to remove or perform work
- State Planning Commission in the Department for Housing and Urban Development has no record of any order or notice affecting this title
- also
- Contact the Local Government Authority for other details that might apply
- 29.6 section 142 - Notice to complete development
- State Planning Commission in the Department for Housing and Urban Development has no record of any order or notice affecting this title
- also
- Contact the Local Government Authority for other details that might apply
- 29.7 section 155 - Emergency order
- State Planning Commission in the Department for Housing and Urban Development

has no record of any order or notice affecting this title

also

Contact the Local Government Authority for other details that might apply

29.8 section 157 - Fire safety notice

Building Fire Safety Committee in the Department for Housing and Urban Development has no record of any order or notice affecting this title

also

Contact the Local Government Authority for other details that might apply

29.9 section 192 or 193 - Land management agreement

Refer to the Certificate of Title

29.10 section 198(1) - Requirement to vest land in a council or the Crown to be held as open space

State Planning Commission in the Department for Housing and Urban Development will respond with details relevant to this item

also

Contact the Local Government Authority for other details that might apply

29.11 section 198(2) - Agreement to vest land in a council or the Crown to be held as open space

State Planning Commission in the Department for Housing and Urban Development will respond with details relevant to this item

also

Contact the Local Government Authority for other details that might apply

29.12 Part 16 Division 1 - Proceedings

Contact the Local Government Authority for details relevant to this item

also

Contact the vendor for other details that might apply

29.13 section 213 - Enforcement notice

State Planning Commission in the Department for Housing and Urban Development has no record of any conditions that continue to apply, affecting this title

also

Contact the Local Government Authority for other details that might apply

29.14 section 214(6), 214(10) or 222 - Enforcement order

Contact the Local Government Authority for details relevant to this item

also

State Planning Commission in the Department for Housing and Urban Development has no record of any conditions that continue to apply, affecting this title

30. *Plant Health Act 2009*

30.1 section 8 or 9 - Notice or order concerning pests

Plant Health in PIRSA has no record of any notice or order affecting this title

31. *Public and Environmental Health Act 1987 (repealed)*

31.1 Part 3 - Notice

Public Health in DHW has no record of any notice or direction affecting this title

also

Contact the Local Government Authority for other details that might apply

31.2 *Public and Environmental Health (Waste Control) Regulations 2010 (or 1995)* (revoked) Part 2 - Condition (that continues to apply) of an approval

Public Health in DHW has no record of any condition affecting this title

also

Contact the Local Government Authority for other details that might apply

31.3 *Public and Environmental Health (Waste Control) Regulations 2010* (revoked) regulation 19 - Maintenance order (that has not been complied with)

Public Health in DHW has no record of any order affecting this title

also

Contact the Local Government Authority for other details that might apply

32. *South Australian Public Health Act 2011*

- 32.1 section 66 - Direction or requirement to avert spread of disease Public Health in DHW has no record of any direction or requirement affecting this title
- 32.2 section 92 - Notice Public Health in DHW has no record of any notice affecting this title
also
Contact the Local Government Authority for other details that might apply
- 32.3 *South Australian Public Health (Wastewater) Regulations 2013* Part 4 - Condition (that continues to apply) of an approval Public Health in DHW has no record of any condition affecting this title
also
Contact the Local Government Authority for other details that might apply

33. *Upper South East Dryland Salinity and Flood Management Act 2002 (expired)*

- 33.1 section 23 - Notice of contribution payable DEW has no record of any notice affecting this title

34. *Water Industry Act 2012*

- 34.1 Notice or order under the Act requiring payment of charges or other amounts or making other requirement **An SA Water Certificate will be forwarded. If you do not receive the certificate please contact the SA Water Customer Contact Centre on 1300 650 950**
also
The Office of the Technical Regulator in DEM has no record of any notice or order affecting this title
also
Lightsview Re-Water Supply Co Pty Ltd has no record of any notice or order affecting this title.
also
Robusto Investments Pty. Ltd. trading as Compass Springs has no current record of any notice or order affecting this title.
also
Alano Utilities Pty. Ltd. has no record of any notice or order affecting this title.

35. *Water Resources Act 1997 (repealed)*

- 35.1 section 18 - Condition (that remains in force) of a permit DEW has no record of any condition affecting this title
- 35.2 section 125 (or a corresponding previous enactment) - Notice to pay levy DEW has no record of any notice affecting this title

36. **Other charges**

- 36.1 Charge of any kind affecting the land (not included in another item) Refer to the Certificate of Title
also
Contact the vendor for these details
also
Contact the Local Government Authority for other details that might apply

Other Particulars

Other particulars as identified in Division 2 of the Schedule to Form 1 as described in the *Regulations to the Land and Business (Sale and Conveyancing) Act 1994*

- | | | |
|-----|---|---|
| 1. | Particulars of transactions in last 12 months | Contact the vendor for these details |
| 2. | Particulars relating to community lot (including strata lot) or development lot | Enquire directly to the Secretary or Manager of the Community Corporation |
| 3. | Particulars relating to strata unit | Enquire directly to the Secretary or Manager of the Strata Corporation |
| 4. | Particulars of building indemnity insurance | Contact the vendor for these details
also
Contact the Local Government Authority |
| 5. | Particulars relating to asbestos at workplaces | Contact the vendor for these details |
| 6. | Particulars relating to aluminium composite panels | Please note that the audit is limited to classes of buildings, and that this note does not confirm the presence or absence of Aluminium Composite Panelling. Contact the vendor for relevant details. |
| 7. | Particulars relating to court or tribunal process | Contact the vendor for these details |
| 8. | Particulars relating to land irrigated or drained under Irrigation Acts | SA Water will arrange for a response to this item where applicable |
| 9. | Particulars relating to environment protection | Contact the vendor for details of item 2
also
EPA (SA) has no record of any particulars relating to items 3, 4 or 5 affecting this title
also
Contact the Local Government Authority for information relating to item 6 |
| 10. | Particulars relating to <i>Livestock Act, 1997</i> | Animal Health in PIRSA has no record of any notice or order affecting this title |

Additional Information

The following additional information is provided for your information only.
These items are not prescribed encumbrances or other particulars prescribed under the Act.

- | | | |
|-----|--|--|
| 1. | Pipeline Authority of S.A. Easement | Epic Energy has no record of a Pipeline Authority Easement relating to this title |
| 2. | State Planning Commission refusal | No recorded State Planning Commission refusal |
| 3. | SA Power Networks | SA Power Networks has no interest other than that recorded on the attached notice or registered on the Certificate of Title |
| 4. | South East Australia Gas Pty Ltd | SEA Gas has no current record of a high pressure gas transmission pipeline traversing this property |
| 5. | Central Irrigation Trust | Central Irrigation Trust has no current records of any infrastructure or Water Delivery Rights associated to this title. |
| 6. | ElectraNet Transmission Services | ElectraNet has no current record of a high voltage transmission line traversing this property |
| 7. | Outback Communities Authority | Outback Communities Authority has no record affecting this title |
| 8. | Dog Fence (<i>Dog Fence Act 1946</i>) | This title falls outside the Dog Fence rateable area. Accordingly, the Dog Fence Board holds no current interest in relation to Dog Fence rates. |
| 9. | Pastoral Board (<i>Pastoral Land Management and Conservation Act 1989</i>) | The Pastoral Board has no current interest in this title |
| 10. | Heritage Branch DEW (<i>Heritage Places Act 1993</i>) | Heritage Branch in DEW has no record of any World, Commonwealth or National Heritage interest affecting this title |
| 11. | Health Protection Programs – Department for Health and Wellbeing | Health Protection Programs in the DHW has no record of a public health issue that currently applies to this title. |

Notices

Notices are printed under arrangement with organisations having some potential interest in the subject land. You should contact the identified party for further details.

Electricity and Telecommunications Infrastructure - Building Restrictions and Statutory Easements (including those related to gas, water and sewage)

Building restrictions

It is an offence under section 86 of the *Electricity Act 1996* to erect a building or structure within a prescribed distance of aerial or underground powerlines. In some, but not all, cases approval may be obtained from the Technical Regulator. Generally, however, land owners must not build, or alter a building or structure, with the result that any part of the resulting building or structure is within the minimum clearance distance required from certain types of powerlines. These building limitations are set out in the *Electricity (General) Regulations 2012* regulations 81 and 82. Purchasers intending to redevelop the property to be purchased should therefore be aware that the restrictions under the *Electricity Act* and *Regulations* may affect how, or if, they are able to redevelop the property.

In addition, if a building or structure is erected in proximity to a powerline of an electricity entity in contravention of the *Electricity Act*, the entity may seek a court order:

- a) requiring the person to take specified action to remove or modify the building or structure within a specified period;
- b) for compensation from the person for loss or damage suffered in consequence of the contravention; and/or
- c) for costs reasonably incurred by the entity in relocating the powerline or carrying out other work.

Contact the Office of the Technical Regulator in DEM on 8226 5500 for further details.

Statutory easements

Statutory easements for purposes such as (and without limitation) electricity, telecommunications, gas, water and sewage, may also exist, but may not be registered or defined on the title for the land.

Separate from the above building restrictions, South Australia's electricity supply and transmission businesses have statutory easements over land where part of the electricity distribution or transmission system was on, above or under the land as at particular dates specified by legislation.

This notice does not necessarily imply that any statutory or other easement exists.

However, where in existence, statutory easements may provide these organisations and businesses (identified in the relevant legislation) with the right of entry, at any reasonable time, to operate, repair, examine, replace, modify or maintain their equipment, to bring any vehicles or equipment on the land for these purposes, and to install, operate and carry out work on any pipelines, electricity or telecommunications cables or equipment that may be incorporated in, or attached to, their equipment (For example, see Clause 2 of Schedule 1 of the *Electricity Corporations (Restructuring and Disposal) Act 1999*; section 48A of the *Electricity Act 1996*).

For further clarification on these matters, please contact the relevant organisations or businesses, such as SA Power Networks' Easements Branch on telephone 8404 5897 or 8404 5894.

If you intend to excavate, develop or subdivide land, it is suggested that you first lodge a 'Dial Before you Dig' enquiry. Dial Before You Dig is a free referral service that provides information on the location of underground infrastructure. Using the Dial Before you Dig service (<https://1100.com.au>) may mitigate the risk of injury or expense resulting from inadvertent interference with, damage to, or requirement to relocate infrastructure.

Land Tax Act 1936 and Regulations thereunder

Agents should note that the current owner will remain liable for any additional charge accruing due before the date of this certificate which may be assessed on the land and also that the purchaser is only protected in respect of the tax for the financial year for which this certificate is issued. If the change of ownership will not occur on or before the 30th June, another certificate should be sought in respect of the next financial year or requests for certificate should not be made until after 30th June.

Animal and Plant Control (Agriculture Protection and other purposes) Act 1986 and Regulations

Agents should note that this legislation imposes a responsibility on a landholder to control and keep controlled proclaimed plants and particular classes of animals on a property.

Information should be obtained from:

- The vendor about the known presence of proclaimed plants or animals on the property including details which the vendor can obtain from records held by the local animal and plant control board
- The local animal and plant control board or the Animal and Plant Control Commission on the policies and priorities relating to the control of any serious proclaimed plants or animals in the area where the property is located.

Landscape South Australia 2019

Water Resources Management - Taking of underground water

Under the provisions of the *Landscape South Australia Act 2019*, if you intend to utilise underground water on the land subject to this enquiry the following apply:

- A well construction permit accompanied by the prescribed fee is required if a well/bore exceeding 2.5 meters is to be constructed. As the prescribed fee is subject to annual review, you should visit the webpage below to confirm the current fee
- A licensed well driller is required to undertake all work on any well/bore
- Work on all wells/bores is to be undertaken in accordance with the *General specification for well drilling operations affecting water in South Australia*.

Further information may be obtained by visiting <https://www.environment.sa.gov.au/licences-and-permits/water-licence-and-permit-forms>. Alternatively, you may contact the Department for Environment and Water on (08) 8735 1134 or email DEWwaterlicensing@sa.gov.au.

Certificate of Title

Title Reference: CT 5833/874
Status: CURRENT
Edition: 7

Dealings

Lodgement Date	Completion Date	Dealing Number	Dealing Type	Status
02/02/2026	05/02/2026	14715969	MORTGAGE	REGISTERED

Data Available - Dealings completed since 22/11/2025 and unregistered Dealings

Priority Notices

NIL

Registrar-General's Notes

No Registrar-General's Notes exist for this title

REAL PROPERTY ACT, 1886



South Australia

The Registrar-General certifies that this Title Register Search displays the records maintained in the Register Book and other notations at the time of searching.



Certificate of Title - Volume 5833 Folio 874

Parent Title(s) CT 206/80
Creating Dealing(s) CONVERTED TITLE
Title Issued 17/01/2001 **Edition** 7 **Edition Issued** 26/06/2024

Estate Type

FEE SIMPLE

Registered Proprietor

RICHARD JAMES SHORTT
KATHERINE LINDSAY SHORTT
OF 5 ST LUKES STREET WILLUNGA SA 5172
AS JOINT TENANTS

Description of Land

ALLOTMENT 888 FILED PLAN 211674
IN THE AREA NAMED WILLUNGA
HUNDRED OF WILLUNGA

Easements

NIL

Schedule of Dealings

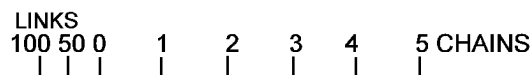
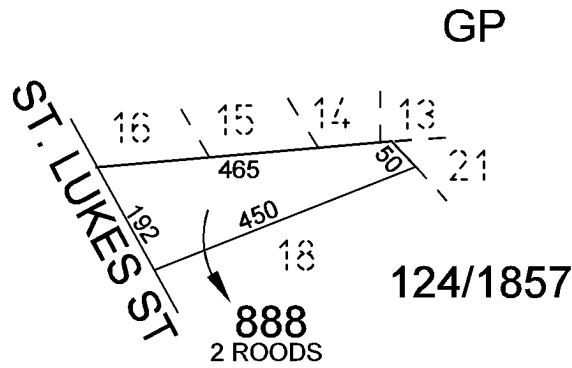
Dealing Number	Description
14302632	MORTGAGE TO AUSTRALIA & NEW ZEALAND BANKING GROUP LTD. (ACN: 005 357 522)
14715969	MORTGAGE TO PROPERTY CREDIT PTY. LTD. (ACN: 638 329 674)

Notations

Dealings Affecting Title	NIL
Priority Notices	NIL
Notations on Plan	NIL
Registrar-General's Notes	NIL
Administrative Interests	NIL

THIS PLAN IS SCANNED FOR CERTIFICATE OF TITLE 206/80

LAST PLAN REF: GP 124/1857



FOR METRIC CONVERSION	
1 LINK	= 0 201168 METRES
1 CHAIN	= 100 LINKS
1 ACRE	= 0 404686 HECTARES
1 ROOD	= 1011 7 m ²
1 PERCH	= 25 29 m ²

NOTE: SUBJECT TO ALL LAWFULLY EXISTING PLANS OF DIVISION

Certificate of Title

Title Reference CT 5833/874
Status CURRENT
Easement NO
Owner Number 14857494
Address for Notices 5 ST LUKES ST WILLUNGA, SA 5172
Area NOT AVAILABLE

Estate Type

Fee Simple

Registered Proprietor

RICHARD JAMES SHORTT
KATHERINE LINDSAY SHORTT
OF 5 ST LUKES STREET WILLUNGA SA 5172
AS JOINT TENANTS

Description of Land

ALLOTMENT 888 FILED PLAN 211674
IN THE AREA NAMED WILLUNGA
HUNDRED OF WILLUNGA

Last Sale Details

Dealing Reference TRANSFER (T) 12467377
Dealing Date 22/01/2016
Sale Price \$497,500
Sale Type FULL VALUE / CONSIDERATION AND WHOLE OF LAND

Constraints

Encumbrances

Dealing Type	Dealing Number	Beneficiary
MORTGAGE	14302632	AUSTRALIA & NEW ZEALAND BANKING GROUP LTD. (ACN: 005 357 522)
MORTGAGE	14715969	PROPERTY CREDIT PTY. LTD. (ACN: 638 329 674)

Stoppers

NIL

Valuation Numbers

Valuation Number	Status	Property Location Address
1346824001	CURRENT	5 ST LUKES STREET, WILLUNGA, SA 5172

Notations

Dealings Affecting Title

NIL

Notations on Plan

NIL

Registrar-General's Notes

NIL

Administrative Interests

NIL

Valuation Record

Valuation Number	1346824001
Type	Site & Capital Value
Date of Valuation	01/01/2025
Status	CURRENT
Operative From	01/07/1966
Property Location	5 ST LUKES STREET, WILLUNGA, SA 5172
Local Government	ONKAPARINGA
Owner Names	RICHARD JAMES SHORTT KATHERINE LINDSAY SHORTT
Owner Number	14857494
Address for Notices	5 ST LUKES ST WILLUNGA, SA 5172
Zone / Subzone	TN - Township Neighbourhood
Water Available	Yes
Sewer Available	No
Land Use	1100 - House
Description	7HV G SHEDS
Local Government Description	Residential

Parcels

Plan/Parcel	Title Reference(s)
F211674 ALLOTMENT 888	CT 5833/874

Values

Financial Year	Site Value	Capital Value	Notional Site Value	Notional Capital Value	Notional Type
Current	\$830,000	\$940,000			
Previous	\$710,000	\$820,000			

Building Details

Valuation Number	1346824001
Building Style	Spanish Styles
Year Built	1971
Building Condition	Good
Wall Construction	Rendered
Roof Construction	Tiled (Terra Cotta or Cement)
Equivalent Main Area	171 sqm
Number of Main Rooms	7

Note – this information is not guaranteed by the Government of South Australia

DRAFT

PURPOSE:	DIVISION	AREA NAME:	WILLUNGA	APPROVED:	<h1 style="margin: 0;">D139831</h1> <p style="margin: 0;">SHEET 1 OF 2</p> <p style="margin: 0; font-size: small;">text_01_v01</p>
COUNCIL:	CITY OF ONKAPARINGA	DEVELOPMENT NO:	145/D458/24/001	DEPOSITED/FILED:	
LAST PLAN:					

AGENT DETAILS:	WEBER FRANKIW SURVEYORS PTY LTD POST OFFICE BOX 53 MCLAREN VALE, SA 5171 PH: 8323 8991	SURVEYORS CERTIFICATION:
AGENT CODE:	WEFSP	
REFERENCE:	9348BDY	

SUBJECT TITLE DETAILS:

PREFIX	VOLUME	FOLIO	OTHER	PARCEL	NUMBER	PLAN	NUMBER HUNDRED / IA / DIVISION	TOWN
CT	5833	874		ALLOTMENT(S)	888	F	211674 WILLUNGA	

OTHER TITLES AFFECTED:

EASEMENT DETAILS:

STATUS	LAND BURDENED	FORM	CATEGORY	IDENTIFIER	PURPOSE	IN FAVOUR OF	CREATION
NEW	8	SHORT	FREE AND UNRESTRICTED RIGHT(S) OF WAY	A		7	
NEW	7	SHORT	EASEMENT(S)	B	FOR THE TRANSMISSION OF ELECTRICITY BY UNDERGROUND CABLE	8	
NEW	8	SHORT	EASEMENT(S)	C	FOR THE TRANSMISSION OF TELECOMMUNICATION SIGNALS BY UNDERGROUND CABLE	7	

ANNOTATIONS:

NO OCCUPATION ON THE SUBJECT LAND BOUNDARIES UNLESS SHOWN OTHERWISE

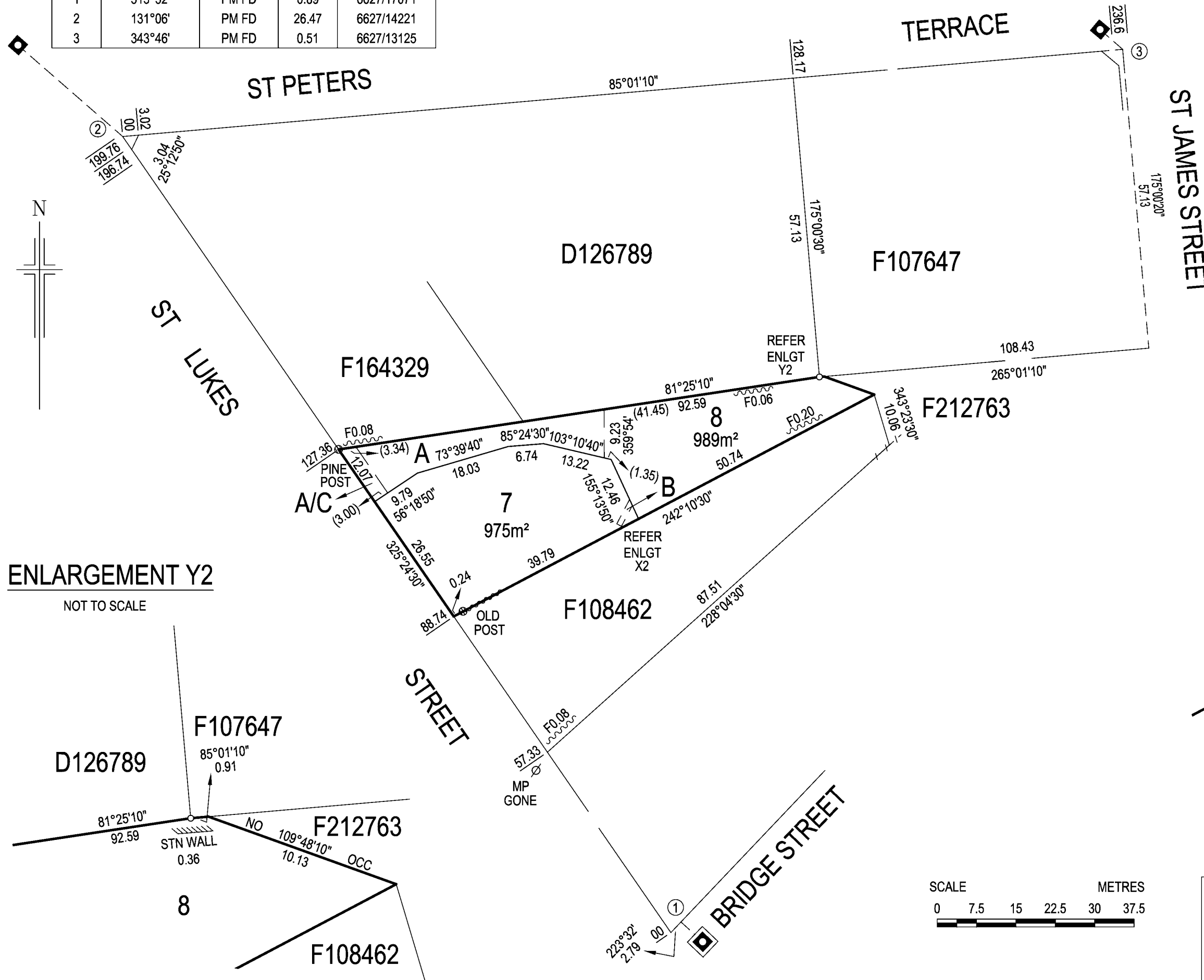
REFERENCE MARK				
CNR	BEARING	FROM	DIST	PSM NO
1	313°32'	PM FD	0.89	6627/17071
2	131°06'	PM FD	26.47	6627/14221
3	343°46'	PM FD	0.51	6627/13125

D139831

SHEET 2 OF 2

pland_v9

BEARING DATUM:	MGA 2020 ZONE 54
DERIVATION:	PM 6627/14221 - 6627/17071
DRAWING SCALE FACTOR:	1.000187
ORIGIN POINT:	PM 6627/17071
TOTAL AREA:	1964m ²



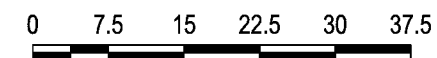
ENLARGEMENT Y2

NOT TO SCALE

ENLARGEMENT X2

NOT TO SCALE

SCALE METRES



WEBER FRANKIW SURVEYORS

Licensed Surveyors & Land Division Consultants

CAD REF: 9348bdy

178 Main Road McLaren Vale South Australia 5171
 Telephone (08) 8323 8991
 Email admin@wfsurvey.com.au
 ACN 624 277 158

For your information:

Section 187 certificate update request free of charge (One Update):

Penalties and interest, property charges, payments or dishonoured payments can impact account balances daily.

To assist with financial adjustments as close as practicable to the date of settlement, your Section 187 certificate will now be valid for 90 days. Within this period we will offer one update request without charge. This update is to be obtained via the online portal.

It is important to note all searches advise when fines/interest will be applied. When receiving your update search, should it be evident that further penalties will be applied prior to settlement, you will need to still consider these additional amounts as part of your settlement statement calculations.

Please Note: The above 90 day extension is applicable only to Section 187 certificates. Section 7 certificates still remain valid for a 30 day period only.

BPAY biller code added to searches to enable electronic settlement of funds

Our BPAY biller code is now detailed on each search, enabling settlement funds to be disbursed to us electronically. Please note that this is our preferred method payment and we request that you cease the use of cheques to affect settlement.

How to advise us of change of ownership?

To also assist with the reduction of duplication of information being received from various agencies i.e. conveyancers and the Lands Titles Office (LTO), we are advocating that the Purchaser's Conveyancer to advise the change of ownership by following the below:

If you are using e-conveyancing to affect a sale, please only issue advice to us if the mail service address is different to what was lodged via the transfer at the LTO. We update ownership details including the mailing address in accordance with the advice provided by the Valuer General. We have amended this change to align with SA Water practices and to provide an improved customer experience overall.

If lodging in person at the LTO – Please send the change of ownership advice to us via mail@onkaparinga.sa.gov.au.

Electronic settlement of funds is still preferred.

LOCAL GOVERNMENT RATES SEARCH

TO: Form 1 On Frome
147 Frome St
ADELAIDE SA 5000

23 February 2026

DETAILS OF PROPERTY REFERRED TO:

Property ID : 17368
 Valuer General No : 1346824001
 Valuation : \$940,000.00
 Owner : Mr Richard James Shortt & Mrs Katherine Lindsay Shortt
 Property Address : 5 St Lukes Street WILLUNGA SA 5172
 Volume/Folio : CT-5833/874
 Lot/Plan No : Allotment 888 Sec 258 FP 211674
 Ward : 06 Southern Vales Ward

Pursuant to Section 187 of the Local Government Act 1999, I certify that the following amounts are due and payable in respect of and are a charge against the above property.

Opening balance (as of 30 Jun 2025) including rates, fines and interest, block clearing charges and legal fees \$0.00

Postponed Amount in Arrears \$0.00

Rates for the current 2025-2026 Financial Year applicable from 01 July 2025:

Total Rates Levied 2025-2026 \$3,693.90

Less Council Rebate. The Council Rebate ceases on sale and a pro-rata calculation will apply to the date of sale \$0.00

Fines and interest charged in the current financial year (2% fine when rates first become overdue and interest applied per month thereafter at LGA-prescribed rate) \$0.00

Postponed Interest \$0.00

Less paid current financial year -\$1,847.90

Overpayment \$0.00

Legal Fees (current) \$0.00

Refunds, Rates Remitted, Small Balance Adjustments or Rate Capping Rebate \$0.00

Balance - rates and other monies due and payable \$1,846.00

Property Related Debts \$0.00

BPAY Biller Code: 421503

TOTAL BALANCE

\$1,846.00

Ref: 1251120173684

AUTHORISED OFFICER
Danielle Hall

This statement is made the 23 February 2026

IMPORTANT INFORMATION REGARDING SEARCHES

Form 1 On Frome
147 Frome St
ADELAIDE SA 5000

Attention Conveyancers

○ **Section 187 certificate update request free of charge (One Update):**

- Penalties and interest, property charges, payments or dishonoured payments can impact account balances on a daily basis.

To assist with financial adjustments as close as practicable to the date of settlement, your **Section 187 certificate will now be valid for 90 days**. Within this period Council will offer one update request without charge. This update is to be obtained via the online portal.

It is important to note all searches advise when fines/interest will be applied. When receiving your update search, should it be evident that further penalties will be applied prior to settlement, you will need to still consider these additional amounts as part of your settlement statement calculations.

Please Note: Section 7 certificates remain valid for a 30 day period only.

○ **BPAY biller code added to searches to enable electronic settlement of funds**

- Our BPAY biller code is now detailed on each search, enabling settlement funds to be disbursed to Council electronically. Please note that this is Council's preferred method payment and we request that you cease the use of cheques to affect settlement.

○ **How to advise Council of change of ownership?**

To also assist with the reduction of duplication of information being received from various agencies i.e. conveyancers and the Lands Titles Office, we are advocating that the **Purchaser's Conveyancer** to advise the change of ownership by following the below:

- If you are using e-conveyancing to affect a sale, please **only issue advice to Council if the mail service address is different to what was lodged via the transfer at the LTO**. Council's new practice is to update ownership details including the mailing address in accordance with the advice provided by the Valuer General. Council has amended this change to align with SA Water practices and to provide an improved customer experience overall.
- If lodging in person at Lands Title Office – Please send the change of ownership advice to Council via mail@onkaparinga.sa.gov.au. Electronic settlement of funds is still preferred.

Yours sincerely

City Of Onkaparinga

Telephone (08) 8384 0666

Certificate No: S71051/2026

Property Information And Particulars

In response to an enquiry pursuant to Section 7 of the

The Land & Business (Sale & Conveyancing) Act, 1994

TO: Form 1 On Frome
147 Frome St
ADELAIDE SA 5000

DETAILS OF PROPERTY REFERRED TO:

ASSESSMENT NO	:	27906
VALUER GENERAL NO	:	1346824001
VALUATION	:	\$940,000.00
OWNER	:	Mr Richard James Shortt & Mrs Katherine Lindsay Shortt
PROPERTY ADDRESS	:	5 St Lukes Street WILLUNGA SA 5172
VOLUME/FOLIO	:	CT-5833/874
LOT/PLAN NUMBER	:	Allotment 888 Sec 258 FP 211674
WARD	:	06 Southern Vales Ward

Listed hereafter are the *MORTGAGES, CHARGES AND PRESCRIBED ENCUMBRANCES* in alphabetical order of *SCHEDULE 2*, Division 1 to which Council must respond according to *TABLE 1* of the *REGULATIONS UNDER THE LAND AND BUSINESS (SALE AND CONVEYANCING) ACT 1994*.

In addition, Building Indemnity Insurance details are given, if applicable, pursuant to *SCHEDULE 2*, Division 2 to which Council must respond according to *TABLE 2* of the *REGULATIONS UNDER THE LAND AND BUSINESS (SALE AND CONVEYANCING) ACT 1994*.

The information provided indicates whether any prescribed encumbrances exist on the land, which has been placed/imposed by, or is for the benefit of Council.

All of the prescribed encumbrances listed herein are answered solely in respect to a statutory function or registered interest of the Council, and do not infer any response to an enquiry on behalf of other persons or authorities.

Where a prescribed encumbrance requires a dual response, as described by *TABLE 1*, of *SCHEDULE 2*, of the *REGULATIONS UNDER THE LAND AND BUSINESS (SALE AND CONVEYANCING) ACT, 1994*, the enquirer should also refer a like enquiry to the Department for Transport Energy and Infrastructure.

Pursuant to the provisions of the *REGULATIONS UNDER THE LAND AND BUSINESS (SALES AND CONVEYANCING) ACT, 1994*, Council hereby provides the following information in response to your enquiries:

INFORMATION NOTE

CHANGES TO PLANNING POLICY AFFECTING LAND IN COUNCIL'S AREA

The information provided in this note is additional to, and not in substitution of, any information provided in response to your request for statutory search information. The response to your request, provided with this note, does not reference changes to planning policy affecting all South Australian Councils.

Development Act 1993 (repealed)

Section 42

Condition (that continues to apply) of a development authorisation YES

Application Number	145/4184/2004
Description	Alterations and additions to existing detached dwelling comprising new bedroom, living areas, kitchen, wet areas, and carport to rear.
Decision	Approved
Decision Date	05 August 2005

Development Plan Consent Conditions

1. All development shall be completed in accordance with the plan(s) and documents submitted with and forming part of the development application except where varied by the following condition(s).
2. All stormwater drainage shall discharge so that it does not flow or discharge onto land of adjoining owners or in the opinion of Council detrimentally affect structures on this site or any adjoining land.
3. That effective measures be implemented during the construction of the development and on-going use of the land in accordance with this consent to:
 - prevent silt run-off from the land to adjoining properties, roads and drains
 - control dust arising from the construction and other activities, so as not to, in the opinion of Council, be a nuisance to residents or occupiers on adjacent or nearby land
 - ensure that soil or mud is not transferred onto the adjacent roadways by vehicles leaving the site
 - ensure that all litter and building waste is contained on the subject site in a suitable bin or enclosure or
 - ensure that no sound is emitted from any device, plant or equipment or from any source or activity to become an unreasonable nuisance, in the opinion of Council, to the occupiers of adjacent land.

Building Rules Consent Conditions

1. Stormwater shall be diverted away from the building and shall not pond against or near the footings and shall not be discharged onto adjoining land. Where drainage is directed to the street water table, this shall be by way of a Council approved storm water drainage system.

Application Number	145/2628/2009
Description	Domestic outbuilding - verandah
Decision	Approved
Decision Date	20 August 2009

Development Plan Consent Conditions

1. All development shall be completed in accordance with the plan(s) and documents submitted with and forming part of the development application except where varied by the following condition(s).
2. During construction and at all times thereafter, stormwater generated from the development shall be diverted away from all buildings, shall not pond against or near the footings and shall not be discharged onto adjoining land. Where drainage is directed to the street water table, this shall be by way of a council approved stormwater drainage system.
3. That effective measures be implemented during the construction of the development and on-going use of the land in accordance with this consent to:
 - prevent silt run-off from the land to adjoining properties, roads and drains
 - control dust arising from the construction and other activities, so as not to, in the opinion of Council, be a nuisance to residents or occupiers on adjacent or nearby land
 - ensure that soil or mud is not transferred onto the adjacent roadways by vehicles leaving the site
 - ensure that all litter and building waste is contained on the subject site in a suitable bin or enclosure

- ensure that no sound is emitted from any device, plant or equipment or from any source or activity to become an unreasonable nuisance, in the opinion of Council, to the occupiers of adjacent land.

Building Rules Consent Conditions

1. The proposed structure shall not be enclosed at any time without the prior consent of Council.
2. Stormwater shall be diverted away from the building and shall not pond against or near the footings and shall not be discharged onto adjoining land. Where drainage is directed to the street water table, this shall be by way of a Council approved storm water drainage system.
3. The structure shall be constructed in accordance with the manufacturers certified design for the relevant wind speed, and shall be securely braced and tied down to the footings.
4. No part of the structure shall encroach beyond the surveyed boundary.

Application Number	145/788/2016
Description	Wooden picket fence 1.5m high at front of property and also fence on Northern side Colorbond
Decision	Approved
Decision Date	07 July 2016

Development Plan Consent Conditions

1. All development shall be completed and maintained in accordance with the plans and documents submitted with and forming part of the development application.

Application Number	145/578/2016
Description	Freestanding shed
Decision	Approved
Decision Date	11 May 2016

Development Plan Consent Conditions

1. All development shall be completed and maintained in accordance with the plan(s) and documents submitted with and forming part of the development application except where varied by the following condition(s).
2. During construction and at all times thereafter, stormwater generated from the development shall be diverted away from all buildings, shall not pond against or near the footings and shall not be discharged or flow onto adjoining land. Where drainage is directed to the street water table, this shall be by way of a council approved stormwater drainage system.
3. All wastewater from the premises must be discharged to a waste control system that complies with the provisions of the *South Australian Public Health Act 2011*.
4. All wastewater must be discharged to Councils Community Wastewater Management Scheme. The connection point to the allotment must be exposed and accessible at all times
5. That effective measures be implemented during the construction of the development and on-going use of the land in accordance with this consent to:
 - Prevent silt run-off from the land to adjoining properties, roads and drains.
 - Control dust arising from the construction and other activities, so as not to, in the opinion of council, be a nuisance to residents or occupiers on adjacent or nearby land.
 - Ensure that soil or mud is not transferred onto the adjacent roadways by vehicles leaving the site.
 - Ensure that all litter and building waste is contained on the subject site in a suitable covered bin or enclosure.
 - Ensure that no sound is emitted from any device, plant or equipment or from any source or activity to become an unreasonable nuisance, in the opinion of council, to the occupiers of adjacent land.

Building Rules Consent Conditions

- 1 The stormwater shall be disposed of in such a manner that it does not flow or discharge onto land of adjoining owners or lie against any building or create unsanitary conditions.
- 2 The development shall be undertaken in accordance with the Council approved Development Plan Consent plans and conditions subject only to the variations specified in the Schedule 22A – Certificate of Consistency.

Planning Act 1982 (repealed)

Condition (that continues to apply) of a development authorisation NO

Building Act 1971 (repealed)

Condition (that continues to apply) of a development authorisation NO

Planning and Development Act 1966 (repealed)

Condition (that continues to apply) of a development authorisation NO

Planning, Development and Infrastructure Act 2016

Part 5 – Planning and Design Code

Zones

Township Neighbourhood (TN)

Subzones

No

Zoning overlays

Overlays

Airport Building Heights (Aircraft Landing Area)

The Airport Building Heights (Aircraft Landing Area) Overlay seeks to ensure building height does not pose a hazard to the operation and safety requirements of aircraft landing areas.

Affordable Housing

The Affordable Housing Overlay seeks to ensure the integration of a range of affordable dwelling types into residential and mixed use development.

Building Near Airfields

The Building Near Airfields Overlay seeks to ensure development does not pose a hazard to the operational and safety requirements of commercial and military airfields.

Character Preservation District (Township)

The Character Preservation District Overlay seeks to recognise, protect and enhance the special character of Character Preservation Districts.

Historic Area (Onka7)

The Historic Area Overlay aims to reinforce historic themes and characteristics through conservation, contextually responsive development, design and adaptive reuse that responds to the attributes expressed in the Historic Area Statement. The demolition of whole or part of a building within the Historic Areas Overlay requires a development application to be submitted for assessment and can only proceed if approved.

Hazards (Bushfire - Urban Interface) (Urban Interface)

The Hazards (Bushfire - Urban Interface) Overlay seeks to ensure urban neighbourhoods adjoining bushfire risk areas allow access through to bushfire risk areas, are designed to protect life and property from the threat of bushfire and facilitate evacuation to areas safe from bushfire danger.

Heritage Adjacency

The Heritage Adjacency Overlay seeks to ensure development adjacent to State and Local Heritage Places maintains the heritage and cultural values of those places.

Hazards (Flooding - Evidence Required)

The Hazards (Flooding - Evidence Required) Overlay adopts a precautionary approach to mitigate potential impacts of potential flood risk through appropriate siting and design of development.

Native Vegetation

The Native Vegetation Overlay seeks to protect, retain and restore areas of native vegetation.

Prescribed Water Resources Area

The Prescribed Water Resources Area Overlay seeks to ensure the sustainable use of water in prescribed water resource areas.

Prescribed Wells Area

The Prescribed Wells Area Overlay seeks to ensure sustainable water use in prescribed wells areas.

Regulated and Significant Tree

The Regulated and Significant Tree Overlay seeks to mitigate the loss of regulated trees through appropriate development and redevelopment.

Water Resources

The Water Resources Overlay seeks to protect the quality of surface waters in South Australia.

Is the land situated in a designated State Heritage Place/Area? NO

Is the land designated as a Local Heritage Place? NO

Open the SA Heritage Places Database Search tool to find the locations' Heritage Place Details.

<http://maps.sa.gov.au/heritagesearch/HeritageSearchLocation.aspx>

Is there a tree or stand of trees declared in Part 10 of the Planning and Design Code to be a significant tree or trees on the land?

Council does not have trees listed in Part 10 - Significant Trees of the Planning and Design Code. However, there may be regulated or significant tree(s) on the site as defined by the Planning and Code that would require approval for maintenance pruning or removal.

Open the Online Planning and Design Code to browse the full Code and Part 10 - Significant Trees for more information. <https://code.plan.sa.gov.au/>

Is there a current amendment to the Planning and Design Code released for public consultation by a designated entity on which consultation is continuing or on which consultation has ended but whose proposed amendment has not yet come into operation?

The Property Interest Report available through [Land Services SA](#) provides information necessary for Conveyancers to complete the Vendor's Statement.

Note - For further information about the Planning and Design Code visit <https://code.plan.sa.gov.au>

Section 127

Condition (that continues to apply) of a development authorisation YES

Application ID: 24006609

Development Description: Torrens title land division – 1 allotment into 2, Single storey detached dwelling and outbuilding (garage)

Site Address: 5 ST LUKES ST WILLUNGA SA 5172

Development Authorisation: Planning and Land Division Consent

Date of authorisation: 25 September 2025

Name of relevant authority that granted authorisation: Assessment Manager at City of Onkaparinga

Condition 1

This development is within a current Augmentation Charge area and SA Water Gazetted Augmentation charges shall be paid by the developer.

Condition 2

Payment of \$8453.00 into the Planning and Development Fund (1 allotment/s @ \$8453.00/allotment). This payment will not become payable until the Certificate of Approval application under Section 138 has been lodged. At that time the Land Division Registration fee (currently \$1120.00), will also become payable. The total of the

two fees must be paid in a single payment. Payment may be made via credit card (Visa or MasterCard) online at plan.sa.gov.au, over the phone on 7133 3028, or cheques may be made payable to the State Planning Commission, marked "Not Negotiable" and sent to GPO Box 1815, Adelaide 5001

Condition 3

The development granted Planning & Land Division Consent shall be undertaken and completed in accordance with the stamped plans and documentation, except where varied by conditions below (if any).

Condition 4

If a connection/s off an existing main is required, the connection/s to your development will be a standard or a non-standard costs. This will be determined by an investigation where appropriate.

Condition 5

A final plan complying with the requirements for plans set out in the Manual of Survey Practice Volume 1 (Plan Presentation and Guidelines) issued by the Registrar General to be lodged with the State Planning Commission for Land Division Certificate purposes.

Condition 6

During construction and at all times thereafter, stormwater generated from the development shall be diverted away from all buildings, shall not pond against or near the footings and shall not be discharged or flow onto adjoining land. Where drainage is directed to the street water table, this shall be by way of a council approved stormwater drainage system.

Condition 7

SA Water has water network assets within close proximity to the location of this development. An investigation, if required, will be undertaken following the provision of the development details to enable a servicing strategy to be provided. Augmentation infrastructure works may need to be undertaken by the Developer and/or SA Water to enable servicing of this development. SA Water may contribute to the cost of these works. SA Water Gazetted Augmentation Charges, Connection and Extension Fees and Capacity Upgrade fees and charges shall be paid by the developer. SA Water may contribute to any material upsizing requirements.

Condition 8

The road and driveway crossover between the back of kerb and the boundary shall be shaped to provide a minimum width of 2.0 metres on local roads (and 2.5 metres on higher order roads) measured from behind the back of kerb. Verge slope shall be no greater than 2.5 per cent fall towards the road, suitable for pedestrian traffic under the Disability Discrimination Act and in accordance with the current Australian Standard 2890.1 and relevant council standards.

Condition 9

Any redundant vehicle inverts and crossovers shall be reinstated with matching kerb and verge treatments at the cost of the developer/private landowner to council's standards and satisfaction.

Condition 10

The driveway invert and crossover shall be constructed in accordance with the relevant Technical Services Standard Details on our website, including the following as relevant: SD-105 / SD-106 Driveway Invert Profile (Residential & Industrial Infall / Outfall) SD-420 / SD-421 Driveway Invert & Crossover Installation (Residential / Industrial for 150 Upright Kerb Profile) SD-423 Driveway Invert Installation (Replacement of Existing Kerbing). The verge works shall be completed to council standards, with any damaged or redundant infrastructure repaired/reinstated to the reasonable satisfaction of council at the cost of the developer/adjacent landowner.

Condition 11

The dwelling/s shall not be occupied until all necessary infrastructure has been provided to the site of the dwelling/s, including but not limited to a formed and sealed road and watertable, water supply and sewerage services, drainage/stormwater disposal and electricity services.

Condition 12

The development granted Planning Consent shall be undertaken and completed in accordance with the Tree Protection Recommendations contained in the Preliminary Arboricultural Assessment Report for 5 St Lukes Street, Willunga (prepared by Lawrence Skipworth-Michell of LSM Tree Advice, dated 06/08/2025), which forms part of the stamped plans.

Condition 13

That effective measures be implemented during the construction of the development and on-going use of the land in accordance with this consent to: prevent silt run-off from the land to adjoining properties, roads and drains control dust arising from the construction and other activities, so as not to, in the opinion of council, be a nuisance to residents or occupiers on adjacent or nearby land ensure that soil or mud is not transferred onto the adjacent roadways by vehicles leaving the site ensure that all litter and building waste is contained on the subject site in a suitable covered bin or enclosure ensure that no sound is emitted from any device, plant or equipment or from any source or activity to become an unreasonable nuisance, in the opinion of council, to the occupiers of adjacent land.

Condition 14

All structures shall be demolished and removed from allotment 8, to the reasonable satisfaction of council prior to the issuing of a Certificate of Compliance pursuant to Section 138 of the Planning, Development and Infrastructure Act 2016.

Condition 15

All allotments within the plan of division shall be provided with a connection point to the Council's Community Wastewater Management System (CWMS) in accordance with the relevant standards and codes and to the reasonable satisfaction of council prior to the issuing of a certificate of clearance pursuant to Section 138 of the Planning, Development and Infrastructure Act 2016.

Condition 16

A Community Wastewater Management System connection charge (CWMS Connection Charge) of \$6267.90 (subject to annual review) must be paid for each additional allotment. The CWMS Connection Charge must be paid prior to the issue of a certificate of clearance pursuant to Section 138 of the Planning, Development and Infrastructure Act 2016. An invoice for the CWMS Connection Charge for the land division will be provided upon request by the applicant.

Condition 17

The applicant must engage a suitably licenced plumbing contractor to install any new CWMS connection associated with the land division. All costs associated with the installation of additional CWMS connections are borne by the applicant. The CWMS Coordinator must be notified of the installation with a minimum of 1 working days' notice (0468581566 or CWMS@onkaparinga.sa.gov.au). The CWMS Connection Charge must be paid prior to any work being carried out on Council's CWMS.

Condition 18

Within four weeks of the completion of the installation the applicant must provide 'as constructed' drawings to Council for the extensions, modifications and/or additions to the Community Wastewater Management System (CWMS) required to enable CWMS connection to all allotments. 'As constructed' drawings must be of an acceptable quality indicating the location of CWMS connections (including connection invert depth), drains, flushing points, inspection points, rising mains, access chambers, and any other associated appurtenances with standard notation, legends and legible detail.

Condition 19

Within four weeks of the completion of the installation the applicant must provide the plumbing certificate of compliance for the extensions, modifications and/or additions to the Community Wastewater Management System (CWMS) (CWMS Works) required to enable CWMS connection to all allotments. The plumbing certificate of compliance must verify that all CWMS Works comply with the Water Industry Act 2012 and the South Australian Public Health Act 2011, including associated regulations and standards as applicable.

Condition 20

If applicable - a 3.0 metre wide easement (for sewerage purposes), granted to the City of Onkaparinga, is required over all existing Community Wastewater Management System (CWMS) infrastructure located within the allotment/s. The CWMS infrastructure must be aligned centrally within the easement/s.

Condition 21

Pursuant to Regulation 34 of the Water Industry Regulations 2012, existing sanitary drains must be redirected by a suitably qualified person to ensure no sanitary drain lay across the boundary between any other allotment (On-site Wastewater Works). All On-site Wastewater Works must be undertaken in accordance with a wastewater works approval and the prescribed codes to the extent that they are applicable. Within four weeks of completion of the On-site Wastewater Works the applicant must provide council with the associated plumbing certificate of compliance. Note – Before any On-Site Wastewater Works can commence, a wastewater works application must be submitted to, and approved by, the City of Onkaparinga Community Health Team.

Development Authorisation: Staged Development Approval: Planning and Land Division Consent

Date of authorisation: 28 November 2025

Name of relevant authority that granted authorisation: City of Onkaparinga

Development Authorisation: Building Consent

Date of authorisation: Still required

Part 2—Items to be included if land affected

Development Act 1993 (repealed)

Section 50(1)

Requirement to vest land in council to be held as open space

NO

<i>Section 50(2)</i> Agreement to vest land in council to be held as open space	NO
<i>Section 55</i> Order to remove or perform work	NO
<i>Section 56</i> Notice to complete development	NO
<i>Section 57</i> Land management agreement	NO
<i>Section 69</i> Emergency order	NO
<i>Section 71 (only)</i> Fire safety notice	NO
<i>Section 84</i> Enforcement notice	NO
<i>Section 85(6), 85(10) or 106</i> Enforcement Order	NO
<i>Part 11 Division 2</i> Proceedings	NO
Fire and Emergency Services Act 2005	
<i>Section 105F (or section 56 or 83 (repealed))</i> Notice	NO
<i>Section 56 (repealed)</i> Notice issued	NO
Food Act 2001	
<i>Section 44</i> Improvement notice <i>issued against the land</i>	NO
<i>Section 46</i> Prohibition order	NO
Housing Improvement Act 1940 (repealed)	
<i>Section 23</i> Declaration that house is undesirable or unfit for human habitation	NO
Land Acquisition Act 1969	
<i>Section 10</i> Notice of intention to acquire	NO
Local Government Act 1934 (repealed)	
<i>Notice, order, declaration, charge, claim or demand given or made under the Act</i>	NO
Local Government Act 1999	
<i>Notice, order, declaration, charge, claim or demand given or made under the Act</i>	NO

Refer to separate attachment for Rates and Charges

Local Nuisance and Litter Control Act 2016

Section 30

Nuisance or litter abatement notice *issued against the land* NO

Planning, Development and Infrastructure Act 2016

Section 139

Notice of proposed work and notice may require access NO

Section 140

Notice requesting access NO

Section 141

Order to remove or perform work NO

Section 142

Notice to complete development NO

Section 155

Emergency order NO

Section 157

Fire safety notice NO

Section 192 or 193

Land Management Agreements NO

Section 198(1)

Requirement to vest land in a council or the Crown to be held as open space NO

Section 198(2)

Agreement to vest land in a council or the Crown to be held as open space NO

Part 16 - Division 1

Proceedings NO

Section 213

Enforcement notice NO

Section 214(6), 214(10) or 222

Enforcement order NO

Public and Environmental Health Act 1987 (repealed)

Part 3

Notice NO

Public and Environmental Health (Waste Control) Regulations 2010 (or 1995) revoked

Part 2 – Condition (that continues to apply) of an approval YES

Application Number	145/133/2005
Description	1620 litre STEDS system
Decision	Approved
Decision Date	21 July 2005

Waste Control Conditions

1. That the installation of the septic tank system is carried out by a licensed person and is installed in accordance with:
 - the plans forming part of this application, as approved, including any notations thereon, and
 - the details outlined in attachment/s, and
 - the requirements of the Code of Practice issued by the SA Health Commission for the Installation & Operation of Septic Tanks in South Australia
2. That all sanitary plumbing and drainage work associated with the connection of the sanitary fixtures to the septic tank system are installed in accordance with the National Plumbing & Drainage Code AS/NZ 3500.2.2:1996.
3. That there is no septic tank effluent discharge or run-off from the premises on which the system is installed, onto any premises of which the owner of the system is not in possession or onto any public place.
4. That the use of the septic tank system does not vary from that indicated on the application for approval to install the system.
5. That the septic tank system be operated and maintained in accordance with the Standards for Installation & Operation of Septic Tank Systems.
6. The approval granted to install a septic tank system shall become void if:
 - the work is varied from the approved plan without first having gained Council approval, or
 - the work is not commenced within 12 months after the day on which the approval was given.
7. The access openings to the septic tank shall be raised to the top of ground level using an approved shaft with a clear opening of at least 1100 x 700mm dia.

REQUIREMENTS OF INSPECTION

8. Notification to Council is required one full working day in advance for inspection of the following stages:
9. Underfloor plumbing
10. Drain, septic tank and disposal system
11. Final inspection
12. The installation of the system (or part) is to be carried out by a licensed person and in strict accordance with the details and plans as approved.
13. Any variation to the work as approved must not be undertaken until that variation has received Council approval.
14. All plumbing and drainage work associated with the installation shall comply with the SA Health Commission's **Waste Control System Codes**.
15. The use of the Waste Control System shall not vary from that indicated on the application for approval of the system.
16. The Waste Control System shall be operated and maintained in accordance with the requirements of Council.
17. Approval to install the Waste Control System shall become void if work is not commenced within (12) months after the day on which approval was given.
18. The cut into the STEDS Connection be overseen by the STEDS Coordinator, United Utilities Australia on 8273 5567.

Public and Environmental Health (Waste Control) Regulations 2010 revoked

Regulation 19 - Maintenance order (that has not been complied with) NO

South Australian Public Health Act 2011

Section 92

Notice NO

South Australian Public Health (Wastewater) Regulations 2013

Part 4 – Condition (that continues to apply) of an approval NO

Particulars of building indemnity insurance

Details of Building Indemnity Insurance still in existence for building work on the land NO

Particulars relating to environment protection

Further information held by council

Does the council hold details of any development approvals relating to: NO

(a) commercial or industrial activity at the land; or

(b) a change in the use of the land or part of the land (within the meaning of the *Development Act 1993*) or the *Planning, Development and Infrastructure Act 2016*?

Note –

The question relates to information that the council for the area in which the land is situated may hold. If the council answers “YES” to the question, it will provide a description of the nature of each development approved in respect of the land. The purchaser may then obtain further details from council (on payment of any fee fixed by the council). However, it is expected that the ability to supply further details will vary considerably between councils.

A “YES” answer to paragraph (a) of the question may indicate that a potentially contaminating activity has taken place at the land (see sections 103C and 103H of the *Environment Protection Act 1993*) and that assessments or remediation of the land may be required at some future time.

It should be noted that –

- the approval of development by a council does not necessarily mean that the development has taken place;
- the council will not necessarily be able to provide a complete history of all such development that has taken place at the land.

General

Easement

NO

Does a Council drainage easement exist? – Refer to Certificate of Title of subdivision plans (ie Deposited Plans, Community Plans, File Plans etc) for details of easements in the interests of other State Departments or Agencies).

Are you aware of any encroachment on the Council easement?

NO

Lease, agreement for lease, tenancy agreement or licence

(The information does not include the information about sublease or subtenancy. The purchaser may seek that information from the lessee or tenant or sublessee or subtenant.)

NO

Caveat

NO

Other

Charge for any kind affecting the land (not included in another item)

NO

PLEASE NOTE:

The information provided is as required by The Land and Business (Sale and Conveyancing) Act 1994. The information should not be taken as a representation as to whether or not any other charges or encumbrances affect the subject land.

This statement is made the 20 February 2026

Emma Moyle
Coordinator Development Support
AUTHORISED OFFICER

Account Number 13 46824 00 1	L.T.O Reference CT5833874	Date of issue 23/2/2026	Agent No. 7627	Receipt No. 2757138
---------------------------------	------------------------------	----------------------------	-------------------	------------------------

FORM 1 ON FROME
LEVEL 1 147 FROME ST
ADELAIDE SA 5000
info@form1onfrome.com.au

Section 7/Elec

Certificate of Water and Sewer Charges & Encumbrance Information

Property details:

Customer: R J & K L SHORTT
Location: 5 ST LUKES ST WILLUNGA LT 888
Description: 7HV G SHEDS Capital Value: \$ 940 000
Rating: Residential

Periodic charges

Raised in current years to 31/12/2025

			\$
	Arrears as at: 30/6/2025	:	343.88
Water main available: 1/7/1966	Water rates	:	164.60
Sewer main available:	Sewer rates	:	0.00
	Water use	:	161.14
	SA Govt concession	:	0.00
	Recycled Water Use	:	0.00
	Service Rent	:	0.00
	Recycled Service Rent	:	0.00
	Other charges	:	0.00
	Goods and Services Tax	:	0.00
	Amount paid	:	669.62CR
	Balance outstanding	:	0.00

Degree of concession: 00.00%
Recovery action taken: FULLY PAID

Next quarterly charges: Water supply: 82.30 Sewer: 0.00 Bill: 11/3/2026

This Account is billed four times yearly for water use charges.

The last Water Use Year ended on 23/05/2025.

MAINS WATER USE CHARGE of \$668.51 should be added to the Balance Outstanding above.

A total SERVICE RENT charge for mains connections of \$137.17 (provisional) calculated to the end of the current financial year is not included in the above statement.

A sewer main is not available to this property.

Please note: If you have also ordered a Special Meter Reading for this property and it comes back as estimated, please ensure you provide a photo of the meter including serial number to have the certificate reissued.

If your property was constructed before 1929, it's recommended you request a property interest report and internal 'as constructed' sanitary drainage drawing to understand any specific requirements relating to the existing arrangements.

As constructed sanitary drainage drawings can be found at <https://maps.sa.gov.au/drainageplans/>.

SA Water has no record of an Encumbrance on this property as at the date of issue of this certificate.

South Australian Water Corporation

Name: R J & K L SHORTT Water & Sewer Account Acct. No.: 13 46824 00 1 Amount: _____

Address:
5 ST LUKES ST WILLUNGA LT 888

Payment Options

EFT

EFT Payment

Bank account name: SA Water Collection Account
BSB number: 065000
Bank account number: 10622859
Payment reference: 1346824001



Bill code: 8888
Ref: 1346824001

Telephone and Internet Banking — BPAY®

Contact your bank or financial institution to make this payment from your cheque, savings, debit, credit card or transaction account. More information at bpay.com.au



Paying online

Pay online at www.sawater.com.au/paynow for a range of options. Have your account number and credit card details to hand.



Paying by phone

Call 1300 650 870 and pay by phone using your Visa/Mastercard 24/7.

SA Water account number: 1346824001



**Government of
South Australia**

South Australian Water Corporation
250 Victoria Square/Tarntanyangga
Adelaide SA 5000
GPO Box 1751 Adelaide SA 5001

1300 SA WATER
(1300 729 283)
ABN 69 336 525 019
sawater.com.au



ABN 19 040 349 865
Emergency Services Funding Act 1998

CERTIFICATE OF EMERGENCY SERVICES LEVY PAYABLE

The Emergency Services Levy working for all South Australians

The details shown are current as at the date of issue.

PIR Reference No: 2757138

FORM 1 ON FROME
L1/147 FROME ST
ADELAIDE SA 5000

DATE OF ISSUE
20/02/2026

ENQUIRIES:
Tel: (08) 8372 7534
Email: contactus@revenuesa.sa.gov.au

OWNERSHIP NUMBER	OWNERSHIP NAME			
14857494	R J & K L SHORTT			
PROPERTY DESCRIPTION				
5 ST LUKES ST / WILLUNGA SA 5172 / LT 888				
ASSESSMENT NUMBER	TITLE REF. <small>(A "+" indicates multiple titles)</small>	CAPITAL VALUE	AREA / FACTOR	LAND USE / FACTOR
1346824001	CT 5833/874	\$940,000.00	R4 1.000	RE 0.400
LEVY DETAILS:				
	FIXED CHARGE	\$	50.00	
	+ VARIABLE CHARGE	\$	318.05	
	- REMISSION	\$	191.35	
	- CONCESSION	\$	0.00	
	+ ARREARS / - PAYMENTS	\$	-176.70	
	= AMOUNT PAYABLE	\$	0.00	
FINANCIAL YEAR				
2025-2026				

Please Note: If a concession amount is shown, the validity of the concession should be checked prior to payment of any outstanding levy amount. The expiry date displayed on this Certificate is the last day an update of this Certificate will be issued free of charge. **It is not the due date for payment.**

EXPIRY DATE 21/05/2026



Government of South Australia

See overleaf for further information

DETACH AND RETURN THE PAYMENT REMITTANCE ADVICE WITH YOUR PAYMENT



Emergency Services Funding Act 1998

CERTIFICATE OF EMERGENCY SERVICES LEVY PAYABLE

The Emergency Services Levy working for all South Australians

PAYMENT REMITTANCE ADVICE

No payment is required on this Certificate

OFFICIAL: Sensitive

Please Note:

Please check that the property details shown on this Certificate are correct for the land being sold.

The amount payable on this Certificate is accurate as at the date of issue.

This Certificate is only valid for the financial year shown.

If the change of ownership will occur in the following financial year, you must obtain another Certificate after 30 June.

Payment should be made as part of the settlement process.

The amount payable on this Certificate must be paid in full even if only a portion of the subject land is being sold. RevenueSA cannot apportion the ESL.

If the amount payable is not paid in full, the purchaser may become liable for all of the outstanding ESL as at the date of settlement.

The owner of the land as at 12:01am on 1 July in the financial year of this Certificate will remain liable for any additional ESL accrued before the date of this Certificate, even if the amount payable on this Certificate has been paid.




Provision of this Certificate does not relieve the land owner of their responsibility to pay their Notice of ESL Assessment by the due date.

If the owner of the subject land is receiving an ESL pensioner concession but was not living in the property as their principal place of residence as at 12:01am on 1 July of the current financial year, or is now deceased, you must contact RevenueSA prior to settlement.

For more information:

Visit: www.revenuesa.sa.gov.au
Email: contactus@revenuesa.sa.gov.au
Phone: (08) 8372 7534

PAYMENT OPTIONS FOR THIS CERTIFICATE SHOWN BELOW

 <p>Billers Code: 456285 Ref: 7014861210</p> <p>Contact your bank or financial institution to make this payment from your cheque, savings, debit, credit card or transaction account. More info: www.bpay.com.au © Registered to BPAY Pty Ltd ABN 69 079 137 518</p>	 <p>To pay via the internet go to: www.revenuesaonline.sa.gov.au</p>	 <p>Send your cheque or money order, made payable to the Community Emergency Services Fund, along with this Payment Remittance Advice to: Please refer below. Revenue SA Locked Bag 555 ADELAIDE SA 5001</p>
--	---	---

ACTION REQUIRED: In line with the Commonwealth Government's cheque phase-out, RevenueSA will stop accepting cheque payments after 30 June 2027. To ensure a smooth transition, we encourage you to switch to one of the other payment options listed above.



RevenueSA

DEPARTMENT OF TREASURY AND FINANCE

ABN 19 040 349 865
Land Tax Act 1936

CERTIFICATE OF LAND TAX PAYABLE

This form is a statement of land tax payable pursuant to Section 23 of the *Land Tax Act 1936*. The details shown are current as at the date of issue.

PIR Reference No: 2757138

DATE OF ISSUE

20/02/2026

FORM 1 ON FROME
L1/147 FROME ST
ADELAIDE SA 5000

ENQUIRIES:

Tel: (08) 8372 7534

Email: contactus@revenuesa.sa.gov.au

OWNERSHIP NAME

R J & K L SHORTT

FINANCIAL YEAR

2025-2026

PROPERTY DESCRIPTION

5 ST LUKES ST / WILLUNGA SA 5172 / LT 888

ASSESSMENT NUMBER

1346824001

TITLE REF.

(A "+" indicates multiple titles)

CT 5833/874

TAXABLE SITE VALUE

\$830,000.00

AREA

0.1941 HA

DETAILS OF THE LAND TAX PAYABLE FOR THE ABOVE PARCEL OF LAND:

CURRENT TAX	\$	0.00	SINGLE HOLDING	\$	0.00
- DEDUCTIONS	\$	0.00			
+ ARREARS	\$	0.00			
- PAYMENTS	\$	0.00			
= AMOUNT PAYABLE	\$	0.00			

Please Note:

If the Current Tax details above indicate a Nil amount, the property may be subject to an Exemption. This exemption should be validated prior to settlement. In order to ensure indemnity for the purchaser of this land, full payment of the amount payable is required:

ON OR BEFORE

21/05/2026



Government of South Australia

See overleaf for further information

DETACH AND RETURN THE PAYMENT REMITTANCE ADVICE WITH YOUR PAYMENT



RevenueSA

DEPARTMENT OF TREASURY AND FINANCE

Land Tax Act 1936

CERTIFICATE OF LAND TAX PAYABLE

PAYMENT REMITTANCE ADVICE

No payment is required on this Certificate

Please Note:

Please check that the property details shown on this Certificate are correct for the land being sold.

This Certificate is only valid for the financial year shown.

If the change of ownership will occur in the following financial year, you must obtain another Certificate after 30 June.

Payment should be made as part of the settlement process.

The amount payable on this Certificate must be paid in full even if only a portion of the subject land is being sold. RevenueSA cannot apportion the land tax.

If the amount payable is not paid in full on or before the due date shown on this Certificate, the purchaser will not be released from liability of the whole amount of the land tax outstanding as at the date of settlement.

The owner of the land as at midnight on 30 June immediately before the financial year of this Certificate will remain liable for any additional land tax accrued before the date of this Certificate, even if the amount payable on this Certificate has been paid.

The amount payable on this Certificate is the land tax payable at the date of issue. However, land tax for a particular financial year may be reassessed at any time, changing the amount payable.

Should a reassessment occur after this Certificate has been paid in full, the purchaser will remain indemnified and will not be responsible for payment of the new land tax payable amount. The owner at the beginning of the relevant financial year will be responsible for payment of any additional land tax payable.

Should a reassessment occur after this Certificate has been issued but not paid in full, the purchaser will not be indemnified and may become responsible for payment of the new land tax payable amount.




Should a reassessment occur after this Certificate has been paid in full and the Certificate is subsequently updated, the purchaser will not be indemnified and may become responsible for payment of the new land tax payable amount.

Provision of this Certificate does not relieve the land owner of their responsibility to pay their Notice of Land Tax Assessment by the due date.

For more information:

Visit: www.revenuesa.sa.gov.au
Email: contactus@revenuesa.sa.gov.au
Phone: (08) 8372 7534

PAYMENT OPTIONS FOR THIS CERTIFICATE SHOWN BELOW

 <p>Billers Code: 456293 Ref: 7014861129</p> <p>Contact your bank or financial institution to make this payment from your cheque, savings, debit, credit card or transaction account. More info: www.bpay.com.au © Registered to BPAY Pty Ltd ABN 69 079 137 518</p>	 <p>To pay via the internet go to: www.revenuesaonline.sa.gov.au</p>	 <p>Send your cheque or money order, made payable to the Commissioner of State Taxation, along with this Payment Remittance Advice to: Please refer below. Revenue SA Locked Bag 555 ADELAIDE SA 5001</p>
--	---	--

ACTION REQUIRED: In line with the Commonwealth Government's cheque phase-out, RevenueSA will stop accepting cheque payments after 30 June 2027. To ensure a smooth transition, we encourage you to switch to one of the other payment options listed above.

Contact	Planning Services
Email	Dhud.planningservices@sa.gov.au
Phone:	7133 3030

Level 10
83 Pirie Street
Adelaide SA 5000

GPO Box 1815
Adelaide SA 5001

1800 752 664
saplanningcommission@sa.gov.au

26 February 2026

Form 1 on Frome
L1, 147 Frome Street
ADELAIDE SA 5000

Dear Sir/Madam

**Re: *Land and Business (Sale and Conveyancing) Act 1994 - Section 7 Enquiry*
 Property at 5 St Lukes Street, Willunga
 Registered Proprietor(s): R and K Shortt**

I refer to your enquiry to the Department for Housing and Urban Development (DHUD) concerning the parcel of land comprised in Certificate of Title Volume 5833 Folio 874 and the subsequent Property Interest Report (PIR) issued. (Reference No. 2757138 dated 20/2/26).

Items 29.10 and 29.11 of the PIR indicate that the State Planning Commission (SPC) will respond with details of a possible requirement under Section 198 (1) or agreement under Section 198 (2) of the *Planning, Development and Infrastructure Act 2016* respectively to vest land in a council or the Crown to be held as open space.

There is no requirement or agreement to provide land as open space for application 145/D458/24 (ID 24006609) recorded against this Certificate of Title and the contribution into the Planning and Development Fund (\$8,453.00) has been paid.

In addition, there are no relevant details under Sections 50 (1) and 50 (2) of the *Development Act 1993 (repealed)* applicable to this Certificate of Title (refer items 5.2 and 5.3 of the PIR).

Yours faithfully

Planning Services Unit
on behalf of
STATE PLANNING COMMISSION

Land and Business (Sale and Conveyancing) Act 1994 - section 13A

Land and Business (Sale and Conveyancing) Regulations 2025 - regulation 17

Buyers information notice

Prescribed notice to be given to purchaser

Before you buy a home there are a number of things that you should investigate and consider. Though it may not be obvious at the time, there could be matters that may affect your enjoyment of the property, the safety of people on the property or the value of the property.

The following questions may help you to identify if a property is appropriate to purchase. In many cases the questions relate to a variety of laws and standards. These laws and standards change over time, so it is important to seek the most up to date information. Various government agencies can provide up to date and relevant information on many of these questions. To find out more, Consumer and Business Services (CBS) recommends you check the website: www.cbs.sa.gov.au.

Consider having a professional building inspection done before proceeding with a purchase. A building inspection will help you answer some of the questions below.

The questions have been categorised under the headings **Safety**, **Enjoyment** and **Value**, but all issues are relevant to each heading.

Safety

- Is there **asbestos** in any of the buildings or elsewhere on the property e.g. sheds and fences?
- Does the property have any significant **defects** e.g. **cracking** or **salt damp**? Have the wet areas been waterproofed?
- Is the property in a **bushfire** prone area?
- Are the **electrical wiring, gas installation, plumbing and appliances** in good working order and in good condition? Is a **safety switch** (RCD) installed? Is it working?
- Are there any prohibited **gas appliances** in bedrooms or bathrooms?
- Are **smoke alarms** installed in the house? If so, are they hardwired? Are they in good working order and in good condition? Are they compliant?
- Is there a **swimming pool and/or spa pool** installed on the property? Are there any safety barriers or fences in place? Do they conform to current standards?
- Does the property have any **termite** or other pest infestations? Is there a current preventive termite treatment program in place? Was the property treated at some stage with persistent organochlorins (now banned) or other **toxic** termiticides?
- Has fill been used on the site? Is the soil contaminated by **chemical residues** or waste?
- Does the property use **cooling towers** or manufactured warm water systems? If so, what are the maintenance requirements?

Enjoyment

- Does the property have any **stormwater** problems?
- Is the property in a **flood prone** area? Is the property prone to coastal flooding?
- Does the property have an on-site **wastewater treatment facility** such as a septic tank installed? If so, what are the maintenance requirements? Is it compliant?
- Is a **sewer mains connection** available?
- Are all gutters, downpipes and stormwater systems in good working order and in good condition?
- Is the property near **power lines**? Are there any trees on the property near power lines? Are you considering planting any trees? Do all structures and trees maintain the required clearance from any power lines?
- Are there any **significant** trees on the property?
- Is this property a unit on **strata or community title**? What could this mean for you? Is this property on strata or community title? Do you understand the restrictions of use and the financial obligations of ownership? Will you have to pay a previous owner's debt or the cost of planned improvements?
- Is the property close to a hotel, restaurant or other venue with entertainment consent for live music? Is the property close to any industrial or commercial activity, a busy road or airport etc that may result in the generation of **noise** or the **emission of materials or odours** into the air?
- What appliances, equipment and fittings are included in the sale of the property?
- Is there sufficient car parking space available to the property?

Value

- Are there any **illegal or unapproved additions**, extensions or alterations to the buildings on the property?
- How **energy efficient** is the home, including appliances and lighting? What **energy sources** (e.g. electricity, gas) are available?
- Is the property connected to SA Water operated and maintained **mains water**? Is a mains water connection available? Does the property have a **recycled water** connection? What sort of water meter is located on the property (a **direct or indirect meter** – an indirect meter can be located some distance from the property)? Is the property connected to a water meter that is also serving another property?
- Are there water taps outside the building? Is there a watering system installed? Are they in good working order and in good condition?
- Does the property have **alternative sources** of water other than mains water supply (including **bore or rainwater**)? If so, are there any special maintenance requirements?

For more information on these matters visit www.cbs.sa.gov.au

Disclaimer: There may be other issues relevant to the purchase of real estate. If you are unable to ascertain enough information about the questions raised in this form and any other concerns you may have, we strongly recommend you obtain independent advice through a building inspection, a lawyer, and a financial adviser.

IMPORTANT NOTICE
SMOKE ALARM LEGISLATION

Legislation relating to smoke alarms came into force on the 1st day of February 1998.

- If the home you are purchasing was built on or after the 1st of January 1995, then it should already have an operational mains powered smoke alarm installed. If not, it is the responsibility of the vendor to install it prior to settlement at the vendor's cost.
- If the home was built prior to the 1st of January 1995, but purchased by the vendor on or after 1st February 1998, then it should already have either an operational mains powered smoke alarm installed, or one powered by 10 year life, non-replaceable, non-removeable permanently connected batteries. Again, it is the responsibility of the vendor to install such an alarm prior to settlement, and at the vendor's cost.
- In all other cases, the home you are buying must have at least, a battery operated smoke alarm which you are required to upgrade to mains power (or an alarm fitted with 10 year life, non-replaceable, non-removeable permanently connected batteries) within six months of the date of purchase. It is recommended that at least one smoke alarm be installed on each floor of a multi storey dwelling.

The smoke alarms must be installed by a licensed electrician and must comply with the Australian Standard. A maximum penalty of \$750.00 for a breach of the legislation applies.

Besides this penalty, there is also a risk that damage caused by fire to a dwelling, which does not have a smoke alarm installed as required under the legislation, may not be covered by insurance.

Title	SIGNATURE REQUEST: Form 1 on Frome - 5 St Lukes Street,...
File name	shortt_form1.pdf
Document ID	e0c8476c6bd2718b854f3d3168957bdc68eae8b
Audit trail date format	DD / MM / YYYY
Status	● Signed

Document history



04 / 03 / 2026
17:14:09 UTC+10.5

Sent for signature to RICHARD JAMES SHORTT (ballagarey41@gmail.com) and KATHERINE LINDSAY SHORTT (kateshortt71@gmail.com) from info@form1onfrome.com.au
IP: 58.171.23.10



05 / 03 / 2026
19:52:55 UTC+10.5

Viewed by KATHERINE LINDSAY SHORTT (kateshortt71@gmail.com)
IP: 175.35.242.194



08 / 03 / 2026
07:48:35 UTC+10.5

Signed by KATHERINE LINDSAY SHORTT (kateshortt71@gmail.com)
IP: 175.35.246.6



12 / 03 / 2026
13:52:35 UTC+10.5

Viewed by RICHARD JAMES SHORTT (ballagarey41@gmail.com)
IP: 49.186.137.231



12 / 03 / 2026
14:04:00 UTC+10.5

Signed by RICHARD JAMES SHORTT (ballagarey41@gmail.com)
IP: 49.186.137.231



12 / 03 / 2026
14:04:00 UTC+10.5

The document has been completed.