

Form 1—Vendor's statement

(Section 7 *Land and Business (Sale and Conveyancing) Act 1994*)

Contents

Preliminary

Part A—Parties and land

Part B—Purchaser's cooling off rights and proceeding with the purchase

Part C—Statement with respect to required particulars

Part D—Certificate with respect to prescribed inquiries by registered agent

Schedule

Preliminary

To the purchaser:

The purpose of a statement under section 7 of the *Land and Business (Sale and Conveyancing) Act 1994* is to put you on notice of certain particulars concerning the land to be acquired.

If you intend to carry out building work on the land, change the use of the land or divide the land, you should make further inquiries to determine whether this will be permitted. For example, building work may not be permitted on land not connected to a sewerage system or common drainage scheme if the land is near a watercourse, dam, bore or the River Murray and Lakes.

The *Aboriginal Heritage Act 1988* protects any Aboriginal site or object on the land. Details of any such site or object may be sought from the "traditional owners" as defined in that Act.

If you desire additional information, it is up to you to make further inquiries as appropriate.

Instructions to the vendor for completing this statement:

means the Part, Division, particulars or item may not be applicable.

If it is applicable, ensure the box is ticked and complete the Part, Division, particulars or item.

If it is not applicable, ensure the box is empty or strike out the Part, Division, particulars or item. Alternatively, the Part, Division, particulars or item may be omitted, but not in the case of an item or heading in the table of particulars in Division 1 of the Schedule that is required by the instructions at the head of that table to be retained as part of this statement.

** means strike out or omit the option that is not applicable.*

All questions must be answered with a YES or NO (inserted in the place indicated by a rectangle or square brackets below or to the side of the question).

If there is insufficient space to provide any particulars required, continue on attachments.

Part A—Parties and land

- 1 Purchaser:
Address:
- 2 Purchaser's registered agent: **NOT APPLICABLE**
Address:
- 3 Vendor: **ANNETTE MICHELLE ZALKAUSKAS**
Address: **29 ALLENDALE GROVE STONYFELL SA 5066**
- 4 Vendor's registered agent: **OUWENS CASSERLY REAL ESTATE PTY. LTD.**
Address: **210 GREENHILL ROAD EASTWOOD SA 5063**
- 5 Date of contract (if made before this statement is served): / /2026
- 6 Description of the land: **29 ALLENDALE GROVE STONYFELL SA 5066 BEING THE WHOLE OF THE LAND COMPRISED IN CERTIFICATE OF TITLE REGISTER BOOK VOLUME 5694 FOLIO 912 BEING ALLOTMENT 36 DEPOSITED PLAN 2979 IN THE AREA NAMED STONYFELL HUNDRED OF ADELAIDE**

Part B—Purchaser's cooling-off rights and proceeding with the purchaser

To the purchaser:

Right to cool-off (section 5)

1—Right to cool-off and restrictions on that right

You may notify the vendor of your intention not to be bound by the contract for the sale of the land UNLESS—

- (a) you purchased by auction; or
- (b) you purchased on the same day as you, or some person on your behalf, bid at the auction of the land; or
- (c) you have, before signing the contract, received independent advice from a legal practitioner and the legal practitioner has signed a certificate in the prescribed form as to the giving of that advice; or
- (d) you are a body corporate and the land is not residential land; or
- (e) the contract is made by the exercise of an option to purchase not less than 5 clear business days after the grant of the option and not less than 2 clear business days after service of this form; or
- (f) the sale is by tender and the contract is made not less than 5 clear business days after the day fixed for the closing of tenders and not less than 2 clear business days after service of this form; or
- (g) the contract also provides for the sale of a business that is not a small business.

2—Time for service

The cooling-off notice must be served—

- (a) if this form is served on you before the making of the contract—before the end of the second clear business day after the day on which the contract was made; or
- (b) if this form is served on you after the making of the contract—before the end of the second clear business day from the day on which this form is served.

However, if this form is not served on you at least 2 clear business days before the time at which settlement takes place, the cooling-off notice may be served at any time before settlement.

3—Form of cooling-off notice

The cooling-off notice must be in writing and must be signed by you.

4—Methods of service

The cooling-off notice must be—

- (a) given to the vendor personally; or
- (b) posted by registered post to the vendor at the following address:
29 ALLENDALE GROVE STONYFELL SA 5066
(being the vendor's last known address); or
- (c) transmitted by fax or email to the following fax number or email address:
EMAIL: MARKB@OCRE.COM.AU GEORGIEB@OCRE.COM.AU
(being a number or address provided to you by the vendor for the purpose of service of the notice); or
- (d) left for the vendor's agent (with a person apparently responsible to the agent) at, or posted by registered post to the agent at, the following address:
210 GREENHILL ROAD EASTWOOD SA 5063
(being the agent's address for service under the *Land Agents Act 1994*)

Note—Section 5(3) of the *Land and Business (Sale and Conveyancing) Act 1994* places the onus of proving the giving of the cooling-off notice on the purchaser. It is therefore strongly recommended that—

- (a) if you intend to serve the notice by leaving it for the vendor's agent at the agent's address for service or an address nominated by the agent, you obtain an acknowledgment of service of the notice in writing;
- (b) if you intend to serve the notice by fax or email, you obtain a record of the transmission of the fax or email.

5—Effect of service

If you serve such cooling-off notice on the vendor, the contract will be taken to have been rescinded at the time when the notice was served. You are then entitled to the return of any money you paid under the contract other than—

- (a) the amount of any deposit paid if the deposit did not exceed \$100; or
- (b) an amount paid for an option to purchase the land.

Proceeding with the purchase

If you wish to proceed with the purchase—

- (a) it is strongly recommended that you take steps to make sure your interest in the property is adequately insured against loss or damage;
- (b) pay particular attention to the provisions in the contract as to time of settlement - it is essential that the necessary arrangements are made to complete the purchase by the agreed date - if you do not do so, you may be in breach of the contract;
- (c) you are entitled to retain the solicitor or registered conveyancer of your choice.

Part C—Statement with respect to required particulars

(section 7(1))

To the purchaser:

I, ANNETTE MICHELLE ZALKAUSKAS,

Of 29 ALLENDALE GROVE STONYFELL SA 5066 being the vendor in relation to the transaction

state that the Schedule contains all particulars required to be given to you pursuant to

section 7(1) of the *Land and Business (Sale and Conveyancing) Act 1994*

Date:

16 / 02 / 2026

Annette Zalkauskas

Signed:

Part D—Certificate with respect to prescribed inquiries by registered agent

(section 9)

To the purchaser:

I, MELANIE SUSAN WOMERSLEY of 147 FROME STREET ADELAIDE SA 5000

certify that the responses to the inquiries made pursuant to section 9 of the *Land and Business (Sale and Conveyancing) Act 1994* confirm the completeness and accuracy of the particulars set out in the Schedule.

Exceptions: **NIL**

Date: 16/2/2026



Signed:

Person authorised to act on behalf of Vendor's agent (pursuant to the agent's written authority)

Schedule—Division 1—Particulars of mortgages, charges and prescribed encumbrances affecting the land

(section 7(1)(b))

Note—

Section 7(3) of the Act provides that this statement need not include reference to charges arising from the imposition of rates or taxes less than 12 months before the date of service of the statement.

Where a mortgage, charge or prescribed encumbrance referred to in column 1 of the table below is applicable to the land, the particulars in relation to that mortgage, charge or prescribed encumbrance required by column 2 of the table must be set out in the table (in accordance with the instructions in the table) unless—

- (a) there is an attachment to this statement and—
 - (i) all the required particulars are contained in that attachment; and
 - (ii) the attachment is identified in column 2; and
 - (iii) if the attachment consists of more than 2 sheets of paper, those parts of the attachment that contain the required particulars are identified in column 2; or
- (b) the mortgage, charge or prescribed encumbrance—
 - (i) is one of the following items in the table:
 - (A) under the heading 1. General—
 - 1.1 Mortgage of land
 - 1.4 Lease, agreement for lease, tenancy agreement or licence
 - 1.5 Caveat
 - 1.6 Lien or notice of a lien
 - (B) under the heading 36. Other charges—
 - 36.1 Charge of any kind affecting the land (not included in another item); and
 - (ii) is registered on the certificate of title to the land; and
 - (iii) is to be discharged or satisfied prior to or at settlement.

Table of particulars

Column 1

Column 2

Column
3

[If an item is applicable, ensure that the box for the item is ticked and complete the item.]

[If an item is not applicable, ensure that the box for the item is empty or else strike out the item or write "NOT APPLICABLE" or "N/A" in column 1. Alternatively, the item and any inapplicable heading may be omitted, but not in the case of—

- (a) the heading "1. General" and items 1.1, 1.2, 1.3 and 1.4; and
- (b) the heading "5. Development Act 1993 (repealed)" and item 5.1; and
- (c) the heading "6. Repealed Act conditions" and item 6.1; and
- (d) the heading "29. Planning, Development and Infrastructure Act 2016" and items 29.1 and 29.2,

which must be retained as part of this statement whether applicable or not.]

[If an item is applicable, all particulars requested in column 2 must be set out in the item unless the Note preceding this table otherwise permits. Particulars requested in bold type must be set out in column 3 and all other particulars must be set out in column 2.]

[If there is more than 1 mortgage, charge or prescribed encumbrance of a kind referred to in column 1, the particulars requested in column 2 must be set out for each such mortgage, charge or prescribed encumbrance.]

[If requested particulars are set out in the item and then continued on an attachment due to insufficient space, identify the attachment in the place provided in column 2. If all of the requested particulars are contained in an attachment (instead of in the item) in accordance with the Note preceding this table, identify the attachment in the place provided in column 2 and (if required by the Note) identify the parts of the attachment that contain the particulars.]

1. General

<p>1.1 Mortgage of land</p> <p>NOT APPLICABLE</p>	<p><i>Is this item applicable?</i></p> <p><i>Will this be discharged or satisfied prior to or at settlement?</i></p> <p><i>Are there attachments?</i></p> <p>Number of mortgage (if registered):</p> <p>Name of mortgagee:</p>	
<p>1.2 Easement (whether over the land or annexed to the land)</p> <p>Note—</p> <p>"Easement" includes rights of way and party wall rights</p> <p>*REFER PROPERTY INTEREST REPORT: NOTATION IN RESPECT OF STATUTORY EASEMENTS – THIS NOTICE DOES NOT NECESSARILY IMPLY THAT ANY STATUTORY OR OTHER EASEMENT EXISTS</p>	<p><i>Is this item applicable?</i></p> <p><i>Will this be discharged or satisfied prior to or at settlement?</i></p> <p><i>Are there attachments?</i> PROPERTY INTEREST REPORT – STATUTORY EASEMENTS</p> <p>Description of land subject to easement: PORTION OF THE LAND IN THE SAID CERTIFICATE OF TITLE</p> <p>Nature of easement: STATUTORY EASEMENTS</p> <p>Are you aware of any encroachment on the easement? NO</p> <p>If YES, give details:</p> <p>If there is an encroachment, has approval for the encroachment been given? N/A</p> <p>If YES, give details:</p>	<p>YES*</p> <p>NO</p> <p>YES</p>

<p>1.3 Restrictive covenant NOT APPLICABLE</p>	<p><i>Is this item applicable?</i> <i>Will this be discharged or satisfied prior to or at settlement?</i> <i>Are there attachments?</i> Nature of restrictive covenant: Name of person in whose favour restrictive covenant operates: Does the restrictive covenant affect the whole of the land being acquired? If NO, give details: Does the restrictive covenant affect land other than that being acquired?</p>
<p>1.4 Lease, agreement for lease, tenancy agreement or licence (The information does not include information about any sublease or subtenancy. That information may be sought by the purchaser from the lessee or tenant or sublessee or subtenant.) NOT APPLICABLE</p>	<p><i>Is this item applicable?</i> <i>Will this be discharged or satisfied prior to or at settlement?</i> <i>Are there attachments?</i> Names of parties: Period of lease, agreement for lease etc: Amount of rent or licence fee: Is the lease, agreement for lease etc in writing? If the lease or licence was granted under an Act relating to the disposal of Crown lands, specify— (a) the Act under which the lease or licence was granted: (b) the outstanding amounts due (including any interest or penalty)</p>
<p>5. Development Act 1993</p>	
<p>5.1 section 42—Condition (that continues to apply) of a development authorisation</p>	<p><i>Is this item applicable?</i> YES <i>Will this be discharged or satisfied prior to or at settlement?</i> NO <i>Are there attachments?</i> LOCAL GOVERNMENT (COUNCIL) YES SEARCH DEVELOPMENT ACT 1993 SECTION 42 AND AUTHORISATION Condition(s) of authorisation: REFER LOCAL GOVERNMENT (COUNCIL) SEARCH DEVELOPMENT ACT 1993 SECTION 42 AND AUTHORISATION</p>
<p>6. Repealed Act conditions</p>	
<p>6.1</p>	<p><i>Is this item applicable?</i> <i>Will this be discharged or satisfied prior to or at settlement?</i> <i>Are there attachments?</i> LOCAL GOVERNMENT (COUNCIL) YES SEARCH REPEALED ACT CONDITIONS</p>

Condition (that continues to apply) of an approval or authorisation granted under the *Building Act 1971 (repealed)*, the *City of Adelaide Development Control Act 1976 (repealed)*, the *Planning Act 1982 (repealed)* or the *Planning and Development Act 1967 (repealed)* **NOT APPLICABLE**

Nature of condition(s):

29. Planning, Development and Infrastructure Act 2016

<p>29.1 Part 5- Planning and Design Code</p>	<p><i>Is this item applicable?</i></p> <p><i>Will this be discharged or satisfied prior to or at settlement?</i></p> <p>Are there attachments LOCAL GOVERNMENT (COUNCIL) SEARCH PLANNING, DEVELOPMENT AND INFRASTRUCTURE ACT 2016 PART 5 – PLANNING AND DESIGN CODE, PLANSA DATA EXTRACT FOR SECTION 7 SEARCH PURPOSES</p> <p>Title or other brief description of zone, subzone and overlay in which the land is situated (as shown in the Planning and Design Code):</p> <p>ZONE: HILLS NEIGHBOURHOOD (HN)</p> <p>SUBZONE: NIL</p> <p>ZONING OVERLAYS: REFER PLANSA DATA EXTRACT ZONING OVERLAYS</p> <p>Is there a State heritage place on the land or is the land situated in a State heritage area? NO</p> <p>Is the land designated as a local heritage place? NO</p> <p>Is there a tree or stand of trees declared in Part 10 of the Planning and Design Code to be a significant tree or trees on the land? NO</p> <p>Is there a current amendment to the Planning and Design Code released for public consultation by a designated entity on which consultation is continuing or on which consultation has ended but whose proposed amendment has not yet come into operation: YES</p> <p>Note - For further information about the Planning and Design Code visit https://code.plan.sa.gov.au</p>	<p>YES</p> <p>NO</p> <p>YES</p>
<p>29.2 section 127—Condition (that continues to apply) of a development authorisation NOT APPLICABLE</p>	<p><i>Is this item applicable?</i></p> <p><i>Will this be discharged or satisfied prior to or at settlement?</i></p> <p>Are there attachments: LOCAL GOVERNMENT (COUNCIL) SEARCH PLANSA DATA EXTRACT ASSOCIATED DEVELOPMENT AUTHORISATION INFORMATION</p> <p>Date of authorisation:</p> <p>Name of relevant authority that granted authorisation:</p> <p>Condition(s) of authorisation:</p>	<p>YES</p>

Schedule—Division 2—Other particulars
(section 7(1)(b))

Particulars of transactions in last 12 months

If the vendor, within 12 months before the date of the contract of sale—

- (a) obtained title to the land; or
- (b) obtained an option to purchase the land; or
- (c) entered into a contract to purchase the land (whether on the vendor's own behalf or on behalf of another),

the vendor must provide the following particulars of all transactions relating to the acquisition of the interest that occurred within that 12 month period:

- 1 The name and address of each party to the transaction and of each person in whom an interest vested as a result of the transaction: **ANNETTE MICHELLE ZALKAUSKAS OF 29 ALLENDALE GROVE STONYFELL SA 5066**
- 2 The date and nature of each instrument registered on the certificate of title or, if no such instrument has been registered, the date and nature of each document forming the whole or part of a contract relating to the transaction: **TRANSFER (T) 14683683 DEALING DATE 12/12/2025**
- 3 Particulars of the consideration provided for the purposes of the transaction: **\$0 – NO MONETARY CONSIDERATION**

The above particulars must be provided for each transaction.

Annexures

The following documents are annexed hereto -

Property Interest Report

Copy of certificate(s) of title to the land

Local Government (Council) Search

SA Water, Emergency Service Levy and Land Tax Searches

Form R3 – Buyers Information Notice

Acknowledgement of Receipt

*I/We, the abovenamed Purchaser(s), hereby acknowledge having received this day this Statement under section 7 under the *Land and Business (Sale and Conveyancing) Act* with the annexures as set out above.

Dated this _____ day of _____ 2026

Signed: _____

Purchaser(s)

Property Interest Report

Provided by Land Services SA on behalf of the South Australian Government

Title Reference	CT 5694/912	Reference No. 2754833
Registered Proprietors	A M*ZALKAUSKAS	Prepared 12/02/2026 15:43
Address of Property	29 ALLENDALE GROVE, STONYFELL, SA 5066	
Local Govt. Authority	CITY OF BURNSIDE	
Local Govt. Address	PO BOX 9 GLENSIDE SA 5065	

This report provides information that may be used to complete a Form 1 as prescribed in the *Land and Business (Sale and Conveyancing) Act 1994*

Table of Particulars

Particulars of mortgages, charges and prescribed encumbrances affecting the land as identified in Division 1 of the Schedule to Form 1 as described in the Regulations to the *Land and Business (Sale and Conveyancing) Act 1994*

All enquiries relating to the Regulations or the Form 1 please contact Consumer & Business Services between 8:30 am and 5:00 pm on 131 882 or via their website www.cbs.sa.gov.au

Prescribed encumbrance Particulars (Particulars in bold indicates further information will be provided)

1. General

- | | | |
|-----|--|--|
| 1.1 | Mortgage of land
<i>[Note - Do not omit this item. The item and its heading must be included in the statement even if not applicable.]</i> | Refer to the Certificate of Title |
| 1.2 | Easement
(whether over the land or annexed to the land)

Note--"Easement" includes rights of way and party wall rights

<i>[Note - Do not omit this item. The item and its heading must be included in the statement even if not applicable.]</i> | Refer to the Certificate of Title |
| 1.3 | Restrictive covenant

<i>[Note - Do not omit this item. The item and its heading must be included in the statement even if not applicable.]</i> | Refer to the Certificate of Title for details of any restrictive covenants as an encumbrance |
| 1.4 | Lease, agreement for lease, tenancy agreement or licence
(The information does not include information about any sublease or subtenancy. That information may be sought by the purchaser from the lessee or tenant or sublessee or subtenant.)

<i>[Note - Do not omit this item. The item and its heading must be included in the statement even if not applicable.]</i> | Refer to the Certificate of Title

also

Contact the vendor for these details |
| 1.5 | Caveat | Refer to the Certificate of Title |
| 1.6 | Lien or notice of a lien | Refer to the Certificate of Title |
- ### 2. Aboriginal Heritage Act 1988
- | | | |
|-----|---|---|
| 2.1 | section 9 - Registration in central archives of an Aboriginal site or object | Aboriginal Affairs and Reconciliation in AGD has no registered entries for Aboriginal sites or objects affecting this title |
| 2.2 | section 24 - Directions prohibiting or restricting access to, or activities on, a site or | Aboriginal Affairs and Reconciliation in AGD has no record of any direction affecting this title |

an area surrounding a site

- 2.3 Part 3 Division 6 - Aboriginal heritage agreement

Aboriginal Affairs and Reconciliation in AGD has no record of any agreement affecting this title

also

Refer to the Certificate of Title

3. ***Burial and Cremation Act 2013***

- 3.1 section 8 - Human remains interred on land

Births, Deaths and Marriages in AGD has no record of any gravesites relating to this title

also

contact the vendor for these details

4. ***Crown Rates and Taxes Recovery Act 1945***

- 4.1 section 5 - Notice requiring payment

Crown Lands Program in DEW has no record of any notice affecting this title

5. ***Development Act 1993 (repealed)***

- 5.1 section 42 - Condition (that continues to apply) of a development authorisation

State Planning Commission in the Department for Housing and Urban Development has no record of any conditions that continue to apply, affecting this title

[Note - Do not omit this item. The item and its heading must be included in the statement even if not applicable.]

also

Contact the Local Government Authority for other details that might apply

- 5.2 section 50(1) - Requirement to vest land in a council or the Crown to be held as open space

State Planning Commission in the Department for Housing and Urban Development has no record of any conditions that continue to apply, affecting this title

also

Contact the Local Government Authority for other details that might apply

- 5.3 section 50(2) - Agreement to vest land in a council or the Crown to be held as open space

State Planning Commission in the Department for Housing and Urban Development has no record of any conditions that continue to apply, affecting this title

also

Contact the Local Government Authority for other details that might apply

- 5.4 section 55 - Order to remove or perform work

State Planning Commission in the Department for Housing and Urban Development has no record of any order or notice affecting this title

also

Contact the Local Government Authority for other details that might apply

- 5.5 section 56 - Notice to complete development

State Planning Commission in the Department for Housing and Urban Development has no record of any order or notice affecting this title

also

Contact the Local Government Authority for other details that might apply

- 5.6 section 57 - Land management agreement

Refer to the Certificate of Title

- 5.7 section 60 - Notice of intention by building owner

Contact the vendor for these details

- 5.8 section 69 - Emergency order

State Planning Commission in the Department for Housing and Urban Development has no record of any order affecting this title

also

Contact the Local Government Authority for other details that might apply

- 5.9 section 71 - Fire safety notice

Building Fire Safety Committee in the Department for Housing and Urban Development has no record of any notice affecting this title

- | | | |
|------|--|---|
| 5.10 | section 84 - Enforcement notice | State Planning Commission in the Department for Housing and Urban Development has no record of any conditions that continue to apply, affecting this title

also

Contact the Local Government Authority for other details that might apply |
| 5.11 | section 85(6), 85(10) or 106 - Enforcement order | State Planning Commission in the Department for Housing and Urban Development has no record of any conditions that continue to apply, affecting this title

also

Contact the Local Government Authority for other details that might apply |
| 5.12 | Part 11 Division 2 - Proceedings | Contact the Local Government Authority for other details that might apply

also

Contact the vendor for these details |

6. Repealed Act conditions

- | | | |
|-----|--|---|
| 6.1 | Condition (that continues to apply) of an approval or authorisation granted under the <i>Building Act 1971</i> (repealed), the <i>City of Adelaide Development Control Act, 1976</i> (repealed), the <i>Planning Act 1982</i> (repealed) or the <i>Planning and Development Act 1967</i> (repealed)

<i>[Note - Do not omit this item. The item and its heading must be included in the statement even if not applicable.]</i> | State Planning Commission in the Department for Housing and Urban Development has no record of any conditions that continue to apply, affecting this title

also

Contact the Local Government Authority for other details that might apply |
|-----|--|---|

7. Emergency Services Funding Act 1998

- | | | |
|-----|---------------------------------|---|
| 7.1 | section 16 - Notice to pay levy | An Emergency Services Levy Certificate will be forwarded. If you do not receive the certificate within four (4) working days please contact the RevenueSA Customer Contact Centre on (08) 8226 3750.

Clients who have misplaced or not received their certificates and are RevenueSA Online users should log into RevenueSA Online and reprint their certificates www.revenuesaonline.sa.gov.au |
|-----|---------------------------------|---|

8. Environment Protection Act 1993

- | | | |
|-----|---|---|
| 8.1 | section 59 - Environment performance agreement that is registered in relation to the land | EPA (SA) does not have any current Performance Agreements registered on this title |
| 8.2 | section 93 - Environment protection order that is registered in relation to the land | EPA (SA) does not have any current Environment Protection Orders registered on this title |
| 8.3 | section 93A - Environment protection order relating to cessation of activity that is registered in relation to the land | EPA (SA) does not have any current Orders registered on this title |
| 8.4 | section 99 - Clean-up order that is registered in relation to the land | EPA (SA) does not have any current Clean-up orders registered on this title |
| 8.5 | section 100 - Clean-up authorisation that is registered in relation to the land | EPA (SA) does not have any current Clean-up authorisations registered on this title |
| 8.6 | section 103H - Site contamination assessment order that is registered in relation to the land | EPA (SA) does not have any current Orders registered on this title |
| 8.7 | section 103J - Site remediation order that is registered in relation to the land | EPA (SA) does not have any current Orders registered on this title |
| 8.8 | section 103N - Notice of declaration of special management area in relation to the land (due to possible existence of site contamination) | EPA (SA) does not have any current Orders registered on this title |

8.9	section 103P - Notation of site contamination audit report in relation to the land	EPA (SA) does not have any current Orders registered on this title
8.10	section 103S - Notice of prohibition or restriction on taking water affected by site contamination in relation to the land	EPA (SA) does not have any current Orders registered on this title
9. <i>Fences Act 1975</i>		
9.1	section 5 - Notice of intention to perform fencing work	Contact the vendor for these details
10. <i>Fire and Emergency Services Act 2005</i>		
10.1	section 105F - (or section 56 or 83 (repealed)) - Notice to take action to prevent outbreak or spread of fire	Contact the Local Government Authority for other details that might apply Where the land is outside a council area, contact the vendor
11. <i>Food Act 2001</i>		
11.1	section 44 - Improvement notice	Public Health in DHW has no record of any notice or direction affecting this title also Contact the Local Government Authority for other details that might apply
11.2	section 46 - Prohibition order	Public Health in DHW has no record of any notice or direction affecting this title also Contact the Local Government Authority for other details that might apply
12. <i>Ground Water (Qualco-Sunlands) Control Act 2000</i>		
12.1	Part 6 - risk management allocation	Qualco Sunlands Ground Water Control Trust has no record of any allocation affecting this title
12.2	section 56 - Notice to pay share of Trust costs, or for unauthorised use of water, in respect of irrigated property	DEW Water Licensing has no record of any notice affecting this title
13. <i>Heritage Places Act 1993</i>		
13.1	section 14(2)(b) - Registration of an object of heritage significance	Heritage Branch in DEW has no record of any registration affecting this title
13.2	section 17 or 18 - Provisional registration or registration	Heritage Branch in DEW has no record of any registration affecting this title
13.3	section 30 - Stop order	Heritage Branch in DEW has no record of any stop order affecting this title
13.4	Part 6 - Heritage agreement	Heritage Branch in DEW has no record of any agreement affecting this title also Refer to the Certificate of Title
13.5	section 38 - "No development" order	Heritage Branch in DEW has no record of any "No development" order affecting this title
14. <i>Highways Act 1926</i>		
14.1	Part 2A - Establishment of control of access from any road abutting the land	Transport Assessment Section within DIT has no record of any registration affecting this title
15. <i>Housing Improvement Act 1940 (repealed)</i>		
15.1	section 23 - Declaration that house is undesirable or unfit for human habitation	Contact the Local Government Authority for other details that might apply
15.2	Part 7 (rent control for substandard houses) - notice or declaration	Housing Safety Authority has no record of any notice or declaration affecting this title
16. <i>Housing Improvement Act 2016</i>		

- | | | |
|------|--|--|
| 16.1 | Part 3 Division 1 - Assessment, improvement or demolition orders | Housing Safety Authority has no record of any notice or declaration affecting this title |
| 16.2 | section 22 - Notice to vacate premises | Housing Safety Authority has no record of any notice or declaration affecting this title |
| 16.3 | section 25 - Rent control notice | Housing Safety Authority has no record of any notice or declaration affecting this title |

17. *Land Acquisition Act 1969*

- | | | |
|------|---|---|
| 17.1 | section 10 - Notice of intention to acquire | Refer to the Certificate of Title for any notice of intention to acquire
also
Contact the Local Government Authority for other details that might apply |
|------|---|---|

18. *Landscape South Australia Act 2019*

- | | | |
|-------|---|---|
| 18.1 | section 72 - Notice to pay levy in respect of costs of regional landscape board | The regional landscape board has no record of any notice affecting this title |
| 18.2 | section 78 - Notice to pay levy in respect of right to take water or taking of water | DEW has no record of any notice affecting this title |
| 18.3 | section 99 - Notice to prepare an action plan for compliance with general statutory duty | The regional landscape board has no record of any notice affecting this title |
| 18.4 | section 107 - Notice to rectify effects of unauthorised activity | The regional landscape board has no record of any notice affecting this title
also
DEW has no record of any notice affecting this title |
| 18.5 | section 108 - Notice to maintain watercourse or lake in good condition | The regional landscape board has no record of any notice affecting this title |
| 18.6 | section 109 - Notice restricting the taking of water or directing action in relation to the taking of water | DEW has no record of any notice affecting this title |
| 18.7 | section 111 - Notice to remove or modify a dam, embankment, wall or other obstruction or object | The regional landscape board has no record of any notice affecting this title |
| 18.8 | section 112 - Permit (or condition of a permit) that remains in force | The regional landscape board has no record of any permit (that remains in force) affecting this title
also
DEW has no record of any permit (that remains in force) affecting this title |
| 18.9 | section 120 - Notice to take remedial or other action in relation to a well | DEW has no record of any notice affecting this title |
| 18.10 | section 135 - Water resource works approval | DEW has no record of a water resource works approval affecting this title |
| 18.11 | section 142 - Site use approval | DEW has no record of a site use approval affecting this title |
| 18.12 | section 166 - Forest water licence | DEW has no record of a forest water licence affecting this title |
| 18.13 | section 191 - Notice of instruction as to keeping or management of animal or plant | The regional landscape board has no record of any notice affecting this title |
| 18.14 | section 193 - Notice to comply with action order for the destruction or control of animals or plants | The regional landscape board has no record of any notice affecting this title |
| 18.15 | section 194 - Notice to pay costs of destruction or control of animals or plants on road reserve | The regional landscape board has no record of any notice affecting this title |
| 18.16 | section 196 - Notice requiring control or quarantine of animal or plant | The regional landscape board has no record of any notice affecting this title |
| 18.17 | section 207 - Protection order to secure compliance with specified provisions of the | The regional landscape board has no record of any notice affecting this title |

Act

- | | | |
|-------|--|---|
| 18.18 | section 209 - Reparation order requiring specified action or payment to make good damage resulting from contravention of the Act | The regional landscape board has no record of any notice affecting this title |
| 18.19 | section 211 - Reparation authorisation authorising specified action to make good damage resulting from contravention of the Act | The regional landscape board has no record of any notice affecting this title |
| 18.20 | section 215 - Orders made by ERD Court | The regional landscape board has no record of any notice affecting this title |
| 18.21 | section 219 - Management agreements | The regional landscape board has no record of any notice affecting this title |
| 18.22 | section 235 - Additional orders on conviction | The regional landscape board has no record of any notice affecting this title |

19. Land Tax Act 1936

- | | | |
|------|---|---|
| 19.1 | Notice, order or demand for payment of land tax | A Land Tax Certificate will be forwarded.
If you do not receive the certificate within four (4) working days please contact the RevenueSA Customer Contact Centre on (08) 8226 3750.

Clients who have misplaced or not received their certificates and are RevenueSA Online users should log into RevenueSA Online and reprint their certificates www.revenuesaonline.sa.gov.au |
|------|---|---|

20. Local Government Act 1934 (repealed)

- | | | |
|------|---|---|
| 20.1 | Notice, order, declaration, charge, claim or demand given or made under the Act | Contact the Local Government Authority for other details that might apply |
|------|---|---|

21. Local Government Act 1999

- | | | |
|------|---|---|
| 21.1 | Notice, order, declaration, charge, claim or demand given or made under the Act | Contact the Local Government Authority for other details that might apply |
|------|---|---|

22. Local Nuisance and Litter Control Act 2016

- | | | |
|------|--|---|
| 22.1 | section 30 - Nuisance or litter abatement notice | Contact the Local Government Authority for other details that might apply |
|------|--|---|

23. Metropolitan Adelaide Road Widening Plan Act 1972

- | | | |
|------|--|---|
| 23.1 | section 6 - Restriction on building work | Transport Assessment Section within DIT has no record of any restriction affecting this title |
|------|--|---|

24. Mining Act 1971

- | | | |
|------|---|---|
| 24.1 | Mineral tenement (other than an exploration licence) | Mineral Tenements in the Department of Energy and Mining has no record of any proclamation affecting this title |
| 24.2 | section 9AA - Notice, agreement or order to waive exemption from authorised operations | Contact the vendor for these details |
| 24.3 | section 56T(1) - Consent to a change in authorised operations | Contact the vendor for these details |
| 24.4 | section 58(a) - Agreement authorising tenement holder to enter land | Contact the vendor for these details |
| 24.5 | section 58A - Notice of intention to commence authorised operations or apply for lease or licence | Contact the vendor for these details |
| 24.6 | section 61 - Agreement or order to pay compensation for authorised operations | Contact the vendor for these details |
| 24.7 | section 75(1) - Consent relating to extractive minerals | Contact the vendor for these details |
| 24.8 | section 82(1) - Deemed consent or agreement | Contact the vendor for these details |

24.9 Proclamation with respect to a private mine Mineral Tenements in the Department of Energy and Mining has no record of any proclamation affecting this title

25. *Native Vegetation Act 1991*

25.1 Part 4 Division 1 - Heritage agreement DEW Native Vegetation has no record of any agreement affecting this title
also
Refer to the Certificate of Title

25.2 section 25C - Conditions of approval regarding achievement of environmental benefit by accredited third party provider DEW Native Vegetation has no record of any agreement affecting this title
also
Refer to the Certificate of Title

25.3 section 25D - Management agreement DEW Native Vegetation has no record of any agreement affecting this title
also
Refer to the Certificate of Title

25.4 Part 5 Division 1 - Refusal to grant consent, or condition of a consent, to clear native vegetation DEW Native Vegetation has no record of any refusal or condition affecting this title

26. *Natural Resources Management Act 2004 (repealed)*

26.1 section 97 - Notice to pay levy in respect of costs of regional NRM board The regional landscape board has no record of any notice affecting this title

26.2 section 123 - Notice to prepare an action plan for compliance with general statutory duty The regional landscape board has no record of any notice affecting this title

26.3 section 134 - Notice to remove or modify a dam, embankment, wall or other obstruction or object The regional landscape board has no record of any notice affecting this title

26.4 section 135 - Condition (that remains in force) of a permit The regional landscape board has no record of any notice affecting this title

26.5 section 181 - Notice of instruction as to keeping or management of animal or plant The regional landscape board has no record of any notice affecting this title

26.6 section 183 - Notice to prepare an action plan for the destruction or control of animals or plants The regional landscape board has no record of any notice affecting this title

26.7 section 185 - Notice to pay costs of destruction or control of animals or plants on road reserve The regional landscape board has no record of any notice affecting this title

26.8 section 187 - Notice requiring control or quarantine of animal or plant The regional landscape board has no record of any notice affecting this title

26.9 section 193 - Protection order to secure compliance with specified provisions of the Act The regional landscape board has no record of any order affecting this title

26.10 section 195 - Reparation order requiring specified action or payment to make good damage resulting from contravention of the Act The regional landscape board has no record of any order affecting this title

26.11 section 197 - Reparation authorisation authorising specified action to make good damage resulting from contravention of the Act The regional landscape board has no record of any authorisation affecting this title

27. *Outback Communities (Administration and Management) Act 2009*

27.1 section 21 - Notice of levy or contribution payable Outback Communities Authority has no record affecting this title

28. ***Phylloxera and Grape Industry Act 1995***

- 28.1 section 23(1) - Notice of contribution payable The Phylloxera and Grape Industry Board of South Australia has no vineyard registered against this title. However all properties with greater than 0.5 hectares of planted vines are required to be registered with the board

29. ***Planning, Development and Infrastructure Act 2016***

- 29.1 Part 5 - Planning and Design Code
[Note - Do not omit this item. The item and its heading must be included in the statement even if not applicable.]
- Contact the Local Government Authority for the title or other brief description of the zone or subzone in which the land is situated.
- also
- Heritage Branch in DEW has no record of a State Heritage Area created prior to 15 January 1994 under the former South Australian Heritage Act 1978 affecting this title
- also
- For details of this item, including State Heritage Areas which have been authorised or put under interim effect since 15 January 1994, contact the Local Government Authority
- also
- Contact the Local Government Authority for other details that might apply to a place of local heritage value
- also
- For details of declared significant trees affecting this title, contact the Local Government Authority
- also
- The Planning and Design Code (the Code) is a statutory instrument under the *Planning, Development and Infrastructure Act 2016* for the purposes of development assessment and related matters within South Australia. The Code contains the planning rules and policies that guide what can be developed in South Australia. Planning authorities use these planning rules to assess development applications. To search and view details of proposed statewide code amendments or code amendments within a local government area, please search the code amendment register on the SA Planning Portal: https://plan.sa.gov.au/have_your_say/code-amendments/code_amendment_register or phone PlanSA on 1800 752 664.**
- 29.2 section 127 - Condition (that continues to apply) of a development authorisation
[Note - Do not omit this item. The item and its heading must be included in the statement even if not applicable.]
- State Planning Commission in the Department for Housing and Urban Development has no record of any conditions that continue to apply, affecting this title
- also
- Contact the Local Government Authority for other details that might apply
- 29.3 section 139 - Notice of proposed work and notice may require access
- Contact the vendor for these details
- 29.4 section 140 - Notice requesting access
- Contact the vendor for these details
- 29.5 section 141 - Order to remove or perform work
- State Planning Commission in the Department for Housing and Urban Development has no record of any order or notice affecting this title
- also
- Contact the Local Government Authority for other details that might apply
- 29.6 section 142 - Notice to complete development
- State Planning Commission in the Department for Housing and Urban Development has no record of any order or notice affecting this title
- also
- Contact the Local Government Authority for other details that might apply
- 29.7 section 155 - Emergency order
- State Planning Commission in the Department for Housing and Urban Development

has no record of any order or notice affecting this title

also

Contact the Local Government Authority for other details that might apply

29.8 section 157 - Fire safety notice

Building Fire Safety Committee in the Department for Housing and Urban Development has no record of any order or notice affecting this title

also

Contact the Local Government Authority for other details that might apply

29.9 section 192 or 193 - Land management agreement

Refer to the Certificate of Title

29.10 section 198(1) - Requirement to vest land in a council or the Crown to be held as open space

State Planning Commission in the Department for Housing and Urban Development has no record of any conditions that continue to apply, affecting this title

also

Contact the Local Government Authority for other details that might apply

29.11 section 198(2) - Agreement to vest land in a council or the Crown to be held as open space

State Planning Commission in the Department for Housing and Urban Development has no record of any conditions that continue to apply, affecting this title

also

Contact the Local Government Authority for other details that might apply

29.12 Part 16 Division 1 - Proceedings

Contact the Local Government Authority for details relevant to this item

also

Contact the vendor for other details that might apply

29.13 section 213 - Enforcement notice

State Planning Commission in the Department for Housing and Urban Development has no record of any conditions that continue to apply, affecting this title

also

Contact the Local Government Authority for other details that might apply

29.14 section 214(6), 214(10) or 222 - Enforcement order

Contact the Local Government Authority for details relevant to this item

also

State Planning Commission in the Department for Housing and Urban Development has no record of any conditions that continue to apply, affecting this title

30. *Plant Health Act 2009*

30.1 section 8 or 9 - Notice or order concerning pests

Plant Health in PIRSA has no record of any notice or order affecting this title

31. *Public and Environmental Health Act 1987 (repealed)*

31.1 Part 3 - Notice

Public Health in DHW has no record of any notice or direction affecting this title

also

Contact the Local Government Authority for other details that might apply

31.2 *Public and Environmental Health (Waste Control) Regulations 2010 (or 1995)* (revoked) Part 2 - Condition (that continues to apply) of an approval

Public Health in DHW has no record of any condition affecting this title

also

Contact the Local Government Authority for other details that might apply

31.3 *Public and Environmental Health (Waste Control) Regulations 2010* (revoked) regulation 19 - Maintenance order (that has not been complied with)

Public Health in DHW has no record of any order affecting this title

also

Contact the Local Government Authority for other details that might apply

32. *South Australian Public Health Act 2011*

- 32.1 section 66 - Direction or requirement to avert spread of disease Public Health in DHW has no record of any direction or requirement affecting this title
- 32.2 section 92 - Notice Public Health in DHW has no record of any notice affecting this title
also
Contact the Local Government Authority for other details that might apply
- 32.3 *South Australian Public Health (Wastewater) Regulations 2013* Part 4 - Condition (that continues to apply) of an approval Public Health in DHW has no record of any condition affecting this title
also
Contact the Local Government Authority for other details that might apply

33. *Upper South East Dryland Salinity and Flood Management Act 2002 (expired)*

- 33.1 section 23 - Notice of contribution payable DEW has no record of any notice affecting this title

34. *Water Industry Act 2012*

- 34.1 Notice or order under the Act requiring payment of charges or other amounts or making other requirement **An SA Water Certificate will be forwarded. If you do not receive the certificate please contact the SA Water Customer Contact Centre on 1300 650 950**
also
The Office of the Technical Regulator in DEM has no record of any notice or order affecting this title
also
Lightsview Re-Water Supply Co Pty Ltd has no record of any notice or order affecting this title.
also
Robusto Investments Pty. Ltd. trading as Compass Springs has no current record of any notice or order affecting this title.
also
Alano Utilities Pty. Ltd. has no record of any notice or order affecting this title.

35. *Water Resources Act 1997 (repealed)*

- 35.1 section 18 - Condition (that remains in force) of a permit DEW has no record of any condition affecting this title
- 35.2 section 125 (or a corresponding previous enactment) - Notice to pay levy DEW has no record of any notice affecting this title

36. **Other charges**

- 36.1 Charge of any kind affecting the land (not included in another item) Refer to the Certificate of Title
also
Contact the vendor for these details
also
Contact the Local Government Authority for other details that might apply

Other Particulars

Other particulars as identified in Division 2 of the Schedule to Form 1 as described in the *Regulations to the Land and Business (Sale and Conveyancing) Act 1994*

- | | | |
|-----|---|---|
| 1. | Particulars of transactions in last 12 months | Contact the vendor for these details |
| 2. | Particulars relating to community lot (including strata lot) or development lot | Enquire directly to the Secretary or Manager of the Community Corporation |
| 3. | Particulars relating to strata unit | Enquire directly to the Secretary or Manager of the Strata Corporation |
| 4. | Particulars of building indemnity insurance | Contact the vendor for these details
also
Contact the Local Government Authority |
| 5. | Particulars relating to asbestos at workplaces | Contact the vendor for these details |
| 6. | Particulars relating to aluminium composite panels | Please note that the audit is limited to classes of buildings, and that this note does not confirm the presence or absence of Aluminium Composite Panelling. Contact the vendor for relevant details. |
| 7. | Particulars relating to court or tribunal process | Contact the vendor for these details |
| 8. | Particulars relating to land irrigated or drained under Irrigation Acts | SA Water will arrange for a response to this item where applicable |
| 9. | Particulars relating to environment protection | Contact the vendor for details of item 2
also
EPA (SA) has no record of any particulars relating to items 3, 4 or 5 affecting this title
also
Contact the Local Government Authority for information relating to item 6 |
| 10. | Particulars relating to <i>Livestock Act, 1997</i> | Animal Health in PIRSA has no record of any notice or order affecting this title |

Additional Information

The following additional information is provided for your information only.
These items are not prescribed encumbrances or other particulars prescribed under the Act.

- | | | |
|-----|--|--|
| 1. | Pipeline Authority of S.A. Easement | Epic Energy has no record of a Pipeline Authority Easement relating to this title |
| 2. | State Planning Commission refusal | No recorded State Planning Commission refusal |
| 3. | SA Power Networks | SA Power Networks has no interest other than that recorded on the attached notice or registered on the Certificate of Title |
| 4. | South East Australia Gas Pty Ltd | SEA Gas has no current record of a high pressure gas transmission pipeline traversing this property |
| 5. | Central Irrigation Trust | Central Irrigation Trust has no current records of any infrastructure or Water Delivery Rights associated to this title. |
| 6. | ElectraNet Transmission Services | ElectraNet has no current record of a high voltage transmission line traversing this property |
| 7. | Outback Communities Authority | Outback Communities Authority has no record affecting this title |
| 8. | Dog Fence (<i>Dog Fence Act 1946</i>) | This title falls outside the Dog Fence rateable area. Accordingly, the Dog Fence Board holds no current interest in relation to Dog Fence rates. |
| 9. | Pastoral Board (<i>Pastoral Land Management and Conservation Act 1989</i>) | The Pastoral Board has no current interest in this title |
| 10. | Heritage Branch DEW (<i>Heritage Places Act 1993</i>) | Heritage Branch in DEW has no record of any World, Commonwealth or National Heritage interest affecting this title |
| 11. | Health Protection Programs – Department for Health and Wellbeing | Health Protection Programs in the DHW has no record of a public health issue that currently applies to this title. |

Notices

Notices are printed under arrangement with organisations having some potential interest in the subject land. You should contact the identified party for further details.

Electricity and Telecommunications Infrastructure - Building Restrictions and Statutory Easements (including those related to gas, water and sewage)

Building restrictions

It is an offence under section 86 of the *Electricity Act 1996* to erect a building or structure within a prescribed distance of aerial or underground powerlines. In some, but not all, cases approval may be obtained from the Technical Regulator. Generally, however, land owners must not build, or alter a building or structure, with the result that any part of the resulting building or structure is within the minimum clearance distance required from certain types of powerlines. These building limitations are set out in the *Electricity (General) Regulations 2012* regulations 81 and 82. Purchasers intending to redevelop the property to be purchased should therefore be aware that the restrictions under the *Electricity Act* and *Regulations* may affect how, or if, they are able to redevelop the property.

In addition, if a building or structure is erected in proximity to a powerline of an electricity entity in contravention of the *Electricity Act*, the entity may seek a court order:

- a) requiring the person to take specified action to remove or modify the building or structure within a specified period;
- b) for compensation from the person for loss or damage suffered in consequence of the contravention; and/or
- c) for costs reasonably incurred by the entity in relocating the powerline or carrying out other work.

Contact the Office of the Technical Regulator in DEM on 8226 5500 for further details.

Statutory easements

Statutory easements for purposes such as (and without limitation) electricity, telecommunications, gas, water and sewage, may also exist, but may not be registered or defined on the title for the land.

Separate from the above building restrictions, South Australia's electricity supply and transmission businesses have statutory easements over land where part of the electricity distribution or transmission system was on, above or under the land as at particular dates specified by legislation.

This notice does not necessarily imply that any statutory or other easement exists.

However, where in existence, statutory easements may provide these organisations and businesses (identified in the relevant legislation) with the right of entry, at any reasonable time, to operate, repair, examine, replace, modify or maintain their equipment, to bring any vehicles or equipment on the land for these purposes, and to install, operate and carry out work on any pipelines, electricity or telecommunications cables or equipment that may be incorporated in, or attached to, their equipment (For example, see Clause 2 of Schedule 1 of the *Electricity Corporations (Restructuring and Disposal) Act 1999*; section 48A of the *Electricity Act 1996*).

For further clarification on these matters, please contact the relevant organisations or businesses, such as SA Power Networks' Easements Branch on telephone 8404 5897 or 8404 5894.

If you intend to excavate, develop or subdivide land, it is suggested that you first lodge a 'Dial Before you Dig' enquiry. Dial Before You Dig is a free referral service that provides information on the location of underground infrastructure. Using the Dial Before you Dig service (<https://1100.com.au>) may mitigate the risk of injury or expense resulting from inadvertent interference with, damage to, or requirement to relocate infrastructure.

Land Tax Act 1936 and Regulations thereunder

Agents should note that the current owner will remain liable for any additional charge accruing due before the date of this certificate which may be assessed on the land and also that the purchaser is only protected in respect of the tax for the financial year for which this certificate is issued. If the change of ownership will not occur on or before the 30th June, another certificate should be sought in respect of the next financial year or requests for certificate should not be made until after 30th June.

Animal and Plant Control (Agriculture Protection and other purposes) Act 1986 and Regulations

Agents should note that this legislation imposes a responsibility on a landholder to control and keep controlled proclaimed plants and particular classes of animals on a property.

Information should be obtained from:

- The vendor about the known presence of proclaimed plants or animals on the property including details which the vendor can obtain from records held by the local animal and plant control board
- The local animal and plant control board or the Animal and Plant Control Commission on the policies and priorities relating to the control of any serious proclaimed plants or animals in the area where the property is located.

Landscape South Australia 2019

Water Resources Management - Taking of underground water

Under the provisions of the *Landscape South Australia Act 2019*, if you intend to utilise underground water on the land subject to this enquiry the following apply:

- A well construction permit accompanied by the prescribed fee is required if a well/bore exceeding 2.5 meters is to be constructed. As the prescribed fee is subject to annual review, you should visit the webpage below to confirm the current fee
- A licensed well driller is required to undertake all work on any well/bore
- Work on all wells/bores is to be undertaken in accordance with the *General specification for well drilling operations affecting water in South Australia*.

Further information may be obtained by visiting <https://www.environment.sa.gov.au/licences-and-permits/water-licence-and-permit-forms>. Alternatively, you may contact the Department for Environment and Water on (08) 8735 1134 or email DEWwaterlicensing@sa.gov.au.

Certificate of Title

Title Reference: CT 5694/912
Status: CURRENT
Edition: 5

Dealings

Lodgement Date	Completion Date	Dealing Number	Dealing Type	Status
12/12/2025	18/12/2025	14683683	TRANSFER	REGISTERED

Data Available - Dealings completed since 14/11/2025 and unregistered Dealings

Priority Notices

NIL

Registrar-General's Notes

No Registrar-General's Notes exist for this title

REAL PROPERTY ACT, 1886



The Registrar-General certifies that this Title Register Search displays the records maintained in the Register Book and other notations at the time of searching.



Certificate of Title - Volume 5694 Folio 912

Parent Title(s) CT 2092/38
Creating Dealing(s) CONVERTED TITLE
Title Issued 23/09/1999 **Edition** 5 **Edition Issued** 18/12/2025

Estate Type

FEE SIMPLE

Registered Proprietor

ANNETTE MICHELLE ZALKAUSKAS
OF 29 ALLENDALE GROVE STONYFELL SA 5066

Description of Land

ALLOTMENT 36 DEPOSITED PLAN 2979
IN THE AREA NAMED STONYFELL
HUNDRED OF ADELAIDE

Easements


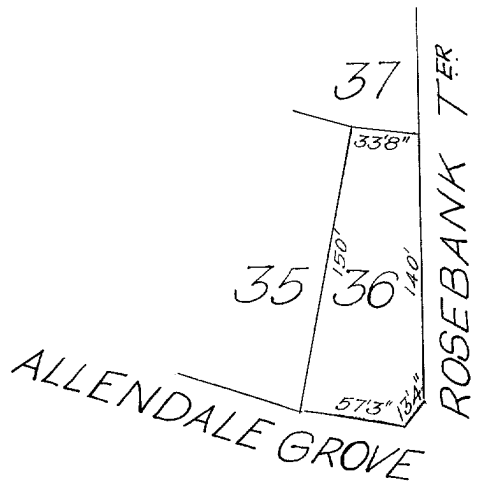
NIL

Schedule of Dealings

NIL

Notations

Dealings Affecting Title NIL
Priority Notices NIL
Notations on Plan NIL
Registrar-General's Notes NIL
Administrative Interests NIL



**DISTANCES ARE IN FEET AND INCHES
FOR METRIC CONVERSION**
1 FOOT = 0.3048 METRES
1 INCH = 0.0254 METRES

Certificate of Title

Title Reference CT 5694/912
Status CURRENT
Easement NO
Owner Number 20642107
Address for Notices 29 ALLENDALE GR STONYFELL, SA 5066
Area NOT AVAILABLE

Estate Type

Fee Simple

Registered Proprietor

ANNETTE MICHELLE ZALKAUSKAS
OF 29 ALLENDALE GROVE STONYFELL SA 5066

Description of Land

ALLOTMENT 36 DEPOSITED PLAN 2979
IN THE AREA NAMED STONYFELL
HUNDRED OF ADELAIDE

Last Sale Details

Dealing Reference TRANSFER (T) 14683683
Dealing Date 12/12/2025
Sale Price \$0
Sale Type NO MONETARY CONSIDERATION

Constraints

Encumbrances

NIL

Stoppers

NIL

Valuation Numbers

Valuation Number	Status	Property Location Address
1841329008	CURRENT	29 ALLENDALE GROVE, STONYFELL, SA 5066

Notations

Dealings Affecting Title

NIL

Notations on Plan

NIL

Registrar-General's Notes

NIL

Administrative Interests

NIL

Valuation Record

Valuation Number	1841329008
Type	Site & Capital Value
Date of Valuation	01/01/2025
Status	CURRENT
Operative From	01/07/1966
Property Location	29 ALLENDALE GROVE, STONYFELL, SA 5066
Local Government	BURNSIDE
Owner Names	ANNETTE MICHELLE ZALKAUSKAS
Owner Number	20642107
Address for Notices	29 ALLENDALE GR STONYFELL, SA 5066
Zone / Subzone	HN - Hills Neighbourhood
Water Available	Yes
Sewer Available	Yes
Land Use	1100 - House
Description	6H C/P
Local Government Description	Residential

Parcels

Plan/Parcel	Title Reference(s)
D2979 ALLOTMENT 36	CT 5694/912

Values

Financial Year	Site Value	Capital Value	Notional Site Value	Notional Capital Value	Notional Type
Current	\$890,000	\$1,025,000			
Previous	\$810,000	\$910,000			

Building Details

Valuation Number	1841329008
Building Style	Conventional

Year Built	1960
Building Condition	Good
Wall Construction	Brick
Roof Construction	Tiled (Terra Cotta or Cement)
Equivalent Main Area	123 sqm
Number of Main Rooms	6

Note – this information is not guaranteed by the Government of South Australia

LOCAL GOVERNMENT SEARCH

Cert0198\26

12/02/2026

Form 1 On Frome
 Level 1 - 147 Frome Street
 ADELAIDE SA 5000

Billing number: 598145 Valuer General No: 1841329008
 Owner: Annette M Zalkauskas
 Property Address: 29 Allendale Grove STONYFELL SA 5066
 Legal Description: ALLOT 36 Sec 290 DP 2979 Vol 5694 Fol 912

Pursuant to Section 187 of the Local Government Act 1999 (as amended), I certify that the following amounts are due and payable and are a charge against the above property:

Rates and Arrears - prior 30/06/2025	0.00
Legal Fees	0.00
Rates for current financial year, which fall due on 01/07/2025 and payable as four instalments on or before 02/03/2026, 01/06/2026	1,795.15
Fines and interest for current financial year (2% fine for each late instalment, and .75% interest rate per month on all other outstanding amounts). Fines and interest are incurred on day 1 of each month	7.95
Less Rate Capping Rebate	0.00
Less amount paid for current financial year	(910.30)
Balance of rates and other monies due and payable	\$892.80
Instalment/s Due:	
Due 02/03/2026	\$444.00
Due 01/06/2026	\$448.80

ON BEHALF OF THE CITY OF BURNSIDE

Street Numbering

Please note Council's official street number for this property is **29 Allendale Grove STONYFELL SA 5066.***

Regulated and Significant Trees

Your attention is drawn to the requirement to obtain Development Approval before undertaking a Tree-damaging activity to a Regulated or Significant tree as defined by the Development Act 1993. Council has established the Regulated and Significant Tree Assistance Scheme which provides partial reimbursement of funds to approved works undertaken to maintain and provide for the ongoing health of Regulated and Significant Trees. Conditions apply. For more information please contact City Development and Safety on 8366 4244.

Waste Collection Service

On the 10 December 2012 the City of Burnside moved to a new 3 Bin and Food Waste Recycling system.

Each rateable property is eligible to receive a standard set of 3 bins: general waste (140L red lid), recycling (240L yellow lid) and organics (240L green lid), as well as a food waste kitchen basket and a new Waste Education Brochure and Calendar. Bins are also available in 140L and 360L (recycle) and 140L (green organics). For further information on the new system and all fees and charges, please refer to Council's web site.

All bins will be supplied by Council and remain the property of Council.

Additional bins for recycling and organic waste may be acquired through a lease agreement with Council. A pro rata charge for the collection of additional recycling and organic bins applies.

Refer to the Kerbside Waste Management Policy for further details.

Payment of Rates at Settlement

It is encouraged that payment of the full year's rates is made when a property is sold.

Section 178(3)(c) of the Local Government Act 1999, states that rates may be recovered as a debt from any other person who was at the ***time of the declaration of the rates an owner or occupier of the land.***

If you have any queries regarding this, please do not hesitate to contact the Rates Department on 8366 4200.

To pay these rates via PEXA

Bpay Biller Code: 8722

Reference Number: 598145

Land and Business (Sale and Conveyancing) Act
Property Interest Report

Request No.:	Cert0198\26	Date of Issue:	13/02/2026
Applicant:	Form 1 On Frome Level 1 - 147 Frome Street ADELAIDE SA 5000	CT No.:	ALLOT 36 Sec 290 DP 2979 Vol 5694 Fol 912
Property:	29 Allendale Grove STONYFELL SA 5066		

Pursuant to the provisions of the regulations under the Land and Business (Sale and Conveyancing) Act, 1994, Council hereby provides particulars and documentary material in response to your enquiry.

PRESCRIBED ENCUMBRANCES AND PARTICULARS REQUIRED	
Part 3 – Development Plan, Development Act 1993	
• Title or other brief description of zone or policy area in which the land is situated (per the Development Plan):	N/A
• Is the land situated in a designated state heritage area?	N/A
• Is the land designated as a place of local heritage value?	N/A
• Is there a Development Plan Amendment released for public consultation by the Council on which consultation is continuing or on which consultation has ended but whose proposed amendment has not yet come into operation?	No
• If Yes, state the name of the Council:	N/A
• Is there a Development Plan Amendment released for public consultation by the Minister on which consultation is continuing or on which consultation has ended but whose proposed amendment has not yet come into operation?	No
Section 42 – condition (that continues to apply) of a development authorisation (refer attached for details if applicable):	Yes 180/01140/02/CA
Part 5 - PLANNING, DEVELOPMENT AND INFRASTRUCTURE ACT 2016	
• Title or other brief description of zone, subzone and overlay in which the land is situated (as shown in the Planning and Design Code)	Z2405 (HN) Hills Neighborhood Refer to PlanSA Section 7 Report for further information.
• Is the land situated in a designated state heritage area?	No
• Is the land designated as a place of local heritage value?	Refer to PlanSA Section 7 Report for further information.
• Is there a tree declared to be a significant tree or a stand of trees declared to be significant on the land?	Refer to PlanSA Section 7 Report for further information.
• Is there a Planning and Design Code amendment released for public consultation by the State Planning Commission on which consultation is continuing or on which consultation has ended but whose proposed amendment has not yet come into operation?	Yes

REPEALED ACT CONDITIONS	
Condition (that continues to apply) of an approval or authorisation granted under the following Acts (refer attached for details if applicable): <ul style="list-style-type: none"> o Building Act 1971 o City of Adelaide Development Control Act 1976 o Planning and Development Act 1966 o Planning Act 1982 	No
DEVELOPMENT ACT 1993	
Section 50(1) – requirement to vest land in a Council or the Crown to be held as open space	No
Section 50(2) – agreement to vest land in a Council or the Crown to be held as open space	No
Section 55 – order to remove work or perform work	No
Section 56 – notice to complete development	No
Section 57 – land management agreement	No
Section 48 or 58 – for the destruction or control of animal or plants	No
Section 69 – emergency order	No
Section 71 – fire safety notice	No
Section 84 – enforcement notice	No
Section 85(6), 85(10) or 106 – enforcement order	No
Part 11 Division 11 – proceedings	No
FIRE AND EMERGENCY SERVICES ACT 2005	
Section 105F – fire prevention or notice to prevent fires on private land	No
HEALTH – FOOD ACT 2001	
Section 44 – improvement notice	No
Section 46 – prohibition order	No
LOCAL NUISANCE AND LITTER CONTROL ACT 2016	
Section 30 – Nuisance or Litter abatement notice	No
SOUTH AUSTRALIAN PUBLIC HEALTH ACT 2011	
Section 92 Notice	No
LAND ACQUISITION ACT 1969	
Section 10 – Notices of intention to acquire	No
HOUSING IMPROVEMENT ACT 1940	
Section 23 – declaration that house is undesirable or unfit for human habitation	No
LOCAL GOVERNMENT ACT 1934	
Notice, order, declaration, charge, claim or demand given/made under the Act	No
LOCAL GOVERNMENT ACT 1999	
Notice, order, declaration, charge, claim or demand given/made under the Act	No
PLANNING, DEVELOPMENT AND INFRASTRUCTURE ACT 2016	
Section 141 – order to remove work or perform work	No
Section 142 – notice to complete development	No
Section 155 – emergency order	No
Section 157 – fire safety notice	No
Section 198(1) – requirement to vest land in a Council or the Crown to be held as open space	No
Section 198(2) – agreement to vest land in a Council or the Crown to be held as open space	No
Part 16 Division 1 – proceedings	No
Section 213, 214(6), 214(10), 222 – enforcement notice	No

PUBLIC AND ENVIRONMENTAL HEALTH ACT 1987

Notice or declaration of insanitary conditions

No

BUILDING INDEMNITY INSURANCE**Approval No.****Insurer****Policy Issued****Contract Date****Builder**

Nil

ENVIRONMENT PROTECTION

- Does the council hold details of any development approvals relating to
(a) commercial or industrial activity at the land; or
(b) change in the use of the land or part of the land (per the Development Act 1993)?

No

No

Notes**Swimming Pools (if applicable)**

On or before any settlement takes place with respect to any transfer of title to the land, the vendor is required to install, replace or upgrade any prescribed designated swimming pool safety features that are required in relation to any swimming pool (including any spa pool) that is located on the land. After settlement, the purchaser (new owner) will then be required to ensure that those safety features have been so installed, replaced or upgraded as necessary on the land (and if they have not been installed, replaced or upgraded, the new owner will be required to install, replace or upgrade those designated safety features in accordance with the relevant prescribed requirements) and thereafter the new owner must ensure that those designated safety features are maintained in accordance with the relevant prescribed requirements.

APPROVAL NOTICES WITHOUT ON-GOING CONDITIONS

No



 Authorised Officer
 City of Burnside

Note:

- The information provided is as required by the Land and Business (Sale and Conveyancing) Act 1994. The information should not be taken as a representation as to whether or not any other charges or encumbrances affect the subject land.
- The Property Interest Report discloses prescribed information that Council has a statutory obligation to disclose.
- Refer to attached Decision Notification Forms for details of development authorisation(s) granted.

OFFICIAL

Data Extract for Section 7 search purposes

Valuation ID 1841329008

Data Extract Date: 13/02/2026

Important Information

This Data Extract contains information that has been input into the Development Application Processing (DAP) system by either the applicant or relevant authority for the development for which approval was sought under the Planning, Development and Infrastructure Act 2016. The Department for Housing and Urban Development does not make any guarantees as to the completeness, reliability or accuracy of the information contained within this Data Extract and councils should verify or confirm the accuracy of the information in the Data Extract in meeting their obligations under the Land and Business (Sale and Conveyancing) Act 1994.

Parcel ID: D2979 AL36

Certificate Title: CT5694/912

Property Address: 29 ALLENDALE GR STONYFELL SA 5066

Zones

Hills Neighbourhood (HN)

Subzones

No

Zoning overlays

Overlays

Airport Building Heights (Regulated) (All structures over 30 metres)

The Airport Building Heights (Regulated) Overlay seeks to ensure building height does not pose a hazard to the operation and safety requirements of commercial and military airfields.

Hazards (Bushfire - Urban Interface) (Urban Interface)

The Hazards (Bushfire - Urban Interface) Overlay seeks to ensure urban neighbourhoods adjoining bushfire risk areas allow access through to bushfire risk areas, are designed to protect life and property from the threat of bushfire and facilitate evacuation to areas safe from bushfire danger.

Hazards (Flooding - Evidence Required)

The Hazards (Flooding - Evidence Required) Overlay adopts a precautionary approach to mitigate potential impacts of potential flood risk through appropriate siting and design of development.

Prescribed Wells Area

The Prescribed Wells Area Overlay seeks to ensure sustainable water use in prescribed wells areas.

Regulated and Significant Tree

OFFICIAL

The Regulated and Significant Tree Overlay seeks to mitigate the loss of regulated trees through appropriate development and redevelopment.

Stormwater Management

The Stormwater Management Overlay seeks to ensure new development incorporates water sensitive urban design techniques to capture and re-use stormwater.

Urban Tree Canopy

The Urban Tree Canopy Overlay seeks to preserve and enhance urban tree canopy through the planting of new trees and retention of existing mature trees where practicable.

Is the land situated in a State Heritage Place/Area

No

Open the SA Heritage Places Database Search tool to find the locations' Heritage Place Details.

<http://maps.sa.gov.au/heritagesearch/HeritageSearchLocation.aspx>

Is the land designated as a Local Heritage Place

No

Open the SA Heritage Places Database Search tool to find the locations' Heritage Place Details.

<http://maps.sa.gov.au/heritagesearch/HeritageSearchLocation.aspx>

Is there a tree or stand of trees declared in Part 10 of the Planning and Design Code (the Code) to be a significant tree or trees on the land? (Note: there may be regulated and/or significant trees on the land that are not listed in the Code - see below).

No

Under the Planning, Development and Infrastructure Act 2016 (the Act), a tree may be declared as a significant tree in the Code, or it may be declared as a significant or regulated tree by the Planning, Development and Infrastructure (General) Regulations 2017. Under the Act, protections exist for trees declared to be significant and/or regulated trees. Further information regarding protected trees can be found on the PlanSA website: <https://plan.sa.gov.au/>

Open the Online Planning and Design Code to browse the full Code and Part 10 - Significant Trees for more information.

<https://code.plan.sa.gov.au/>

Associated Development Authorisation Information

A Development Application cannot be enacted unless the Development Authorisation for Development Approval has been granted.

No

Land Management Agreement (LMA)

No

DECISION NOTIFICATION FORM

Development Number
180/01140/02/CA

FOR DEVELOPMENT APPLICATION

RECEIVED ON 27/09/2002
LODGED 01/10/2002

To **MR P G ZALKAUSKAS AND MRS A M ZALKAUSKAS 29 ALLENDALE GROVE
STONYFELL SA 5066**

LOCATION OF PROPOSED DEVELOPMENT:

Location of Development : **29 Allendale Grove Stonyfell SA 5066**

Section No (full/part): _____ Hundred: _____ Volume: _____ Folio: _____

Nature of Proposed Development **MASONARY FENCE AND GARAGE ON B OUNDARY**

From **CITY OF BURNSIDE**

In respect of this proposed development you are informed that:

Nature of Decision	Consent Granted	No. of Conditions	Consent Refused	Not Applicable /Required
Provisional Development Plan Consent	21/1/2003	1		
Land Division				N/A
Land Division Community Title				N/A
Provisional Building Rules Consent	12/3/2003	5		
Public Space				N/A
Other				N/A
DEVELOPMENT APPROVAL	12/3/2003	6		

Building Classification Granted: **CLASS 10a & 10b.**

Details of any conditions imposed on this consent/approval or the reasons for its refusal are set out on the attached sheet.

Any consent/approval is not operative until the period specified in the Development Act, 1993 in respect if any relevant appeals by third parties to the Environment, Resources and Development Court have expired (15 business days from the date of this decision).

No work can commence on this development unless a Development Approval has been obtained. If one or more consents have been granted on this Notification Form, site works or building work or change the use of the land must not be undertaken until notification of a Development Approval has been received.

Date of Decision: **12/03/2003**

Council Chief Executive Officer or delegate

Signed: *[Signature]*

Development Officer, Planning

Signed: *[Signature]*

Development Officer, Building

Dated: **12/03/2003**

Private Certifier

Sheets Attached

8/4/03

DECISION

DEVELOPMENT APPROVAL

DEVELOPMENT APPLICATION NO. 180/01140/02/CA

CONDITION/S (PROVISIONAL DEVELOPMENT PLAN CONSENT)

1. The proposal shall be developed in accordance with the details of Development Application 180/1140/02/CA and the approved plans received by Council on 25 October 2002.

Note:

This consent does not include approval for any expansion of the driveway or driveway crossover construction changes. Such changes are to be entirely at the applicants expense and should be negotiated with Council's Operational Services staff; specifically the Manager-Parks Administration regarding any tree replacement, and the Works Coordinator regarding the crossover construction.

It should be noted that the Council tree (namely the Large Fruited Blue Gum) will not be removed and that any changes to the driveway for access to the garage will require a minimum 1 metre clearance from the base of the street tree.

CONDITION/S (PROVISIONAL BUILDING RULES CONSENT)

1. The architectural drawings being revised to show the location of the brickwork control joints in accordance with the Engineer's report.
2. That the verandah footing thickening to the posts located on the site boundary shall be increased to 600mm depth in lieu of the 400mm specified.
3. That the reinforced brick piers P1 shall be minimum 350mm square.
4. A person who is carrying out building work or who is in charge of carrying out building work within the council area must notify the council at the following periods and stages (a mandatory notification stage)
 - (a) one business day's notice of the commencement of building work on the site; and
 - (b) one business day's notice prior to the intended placing of concrete in any footing or other structural member that transfers load directly to a foundation or in any pile or cassion; and
 - (c) one business day's notice of the intended completion of wall and roof framing prior to fixing internal linings and the roof covering; and
 - (d) one business day's notice of completion of the building work; and
 - (e) one business day's notice of completion of the intended completion of installation of safety barriers (prior to the swimming pool being filled with water); and
 - (f) one business day's notice of the intended commencement of any stage of the building work specified by the council by notice in writing to the building owner on or before development approval is granted in respect of the work.

DECISION



5. Stormwater flowing from the roof of the building approved herein must be directed to the street kerb through a piped drainage system constructed to meet the reasonable requirements of council so as to meet the requirements of the Building Code of Australia. The section of a stormwater drain(s) extending from the boundary of the subject land to the street kerb must be constructed using either 100mm diameter concrete, galvanised steel or sewer grade uPVC pipes. Where council is satisfied that it is not possible to provide sufficient soil cover (not less than 100mm) over the top of an underground pipe(s), a galvanised steel box channel with checker plate cover (the top of which shall be installed flush with the footpath surface to the reasonable satisfaction of council) may be installed.

IN ADDITION TO THE DEVELOPMENT CONDITION/S OF APPROVAL, THE FOLLOWING NOTES ARE INCLUDED FOR YOUR ATTENTION:

- The building work approved herein must be carried out in accordance with all technical details, particulars, plans, drawings and specification approved herein, except as varied by any of the conditions attached to this approval.

No changes or variations may be made to the approved technical details, particulars, plans, drawings or specifications approved herein without the prior written approval of the council or Private Certifier as the case may be.

- Before commencing construction you are advised to contact authorities such as SA Water, ETSA Corporation, Telstra, Department of Transport, Australian Gas & Light (AGL), Australia Post regarding their approval requirements.
- The building must not be used for any other purpose that the classification (Class) assigned by the council or Private Certifier.
- Regulation 75 of the Development Regulations, 1993 prescribes work of the following nature as building work which is to be treated, for the purposes of section 60 of the Development Act, 1993, as building work that affects the stability of other land or premises:
 - (a) an excavation which intersects a notational plane extending downwards at a slope of 1 vertical to 2 horizontal from a point 600mm below natural ground level at a boundary with an adjoining site...; or
 - (b) an excavation which intersects any notational plane extending downwards at a slope of 1 vertical to 2 horizontal from a point at natural ground level at any boundary between two sites (not being a boundary with the site of the excavation), where the boundary is within a distance equal to twice the depth of the excavation...; or

DECISION



- (c) any fill which is within 600mm of an adjoining site, other than where fill is not greater than 200mm in depth (or height) and is for landscaping, gardening or other similar purposes.

Diagrams are provided in the Development Regulations to assist you to interpret paragraphs (a) and (b) above.

You must be aware of Regulation 75 of the Development Regulations, 1993 and Section 60 of the Development Act, 1993. This Note only constitutes a summary of the requirements of the Act and Regulations. Section 60 of the Act provides that where a building owner proposes to carry out building work of the type described above, the following provisions apply:

- (i) the building owner must at least 28 days before the building work is commenced, cause to be served on the owner of the affected land or premises a notice of intention to perform the building work and the nature of that work; and
- (ii) the building owner must (in addition to complying with any condition imposed by a relevant authority at the time of approval) take such precautions as may be prescribed to protect the affected land or premises and must, at the request of the owner of the affected land or premises as that adjoining owner is authorised by the regulation to require; and
- (iii) nothing in this section relieves that building owner from liability for injury resulting from the performance of any building work.

A building owner who fails to comply with a provision under subsection 60(1) of the Act is guilty of an offence and significant penalties apply.

- Set out dimensions for the new building work must be measured from the allotment boundaries, as it cannot be taken for granted that existing fence lines are built on the boundary(s). It is recommended that the position of allotment boundaries be checked and verified by a licensed surveyor prior to the commencement of the building work.

ADDITIONAL NOTE:

PLEASE REFER TO ATTACHED SHEET FOR SEVERAL IMPORTANT ADVISORY NOTES DESIGNED TO ASSIST YOU TO FULFILL ALL OF YOUR OBLIGATIONS AND ACHIEVE A SUCCESSFUL DEVELOPMENT.

DECISION

If your property was constructed before 1929, it's recommended you request a property interest report and internal 'as constructed' sanitary drainage drawing to understand any specific requirements relating to the existing arrangements.

As constructed sanitary drainage drawings can be found at <https://maps.sa.gov.au/drainageplans/>.

SA Water has no record of an Encumbrance on this property as at the date of issue of this certificate.

South Australian Water Corporation

Name: **Water & Sewer Account**
A M ZALKAUSKAS Acct. No.: 18 41329 00 8 Amount: _____

Address:
29 ALLENDALE GR STONYFELL LT 36

Payment Options

EFT

EFT Payment

Bank account name: SA Water Collection Account
BSB number: 065000
Bank account number: 10622859
Payment reference: 1841329008



Bill code: 8888
Ref: 1841329008

Telephone and Internet Banking — BPAY®

Contact your bank or financial institution to make this payment from your cheque, savings, debit, credit card or transaction account. More information at bpay.com.au



Paying online

Pay online at www.sawater.com.au/paynow for a range of options. Have your account number and credit card details to hand.



Paying by phone

Call 1300 650 870 and pay by phone using your Visa/Mastercard 24/7.

SA Water account number: 1841329008



ABN 19 040 349 865
Emergency Services Funding Act 1998

CERTIFICATE OF EMERGENCY SERVICES LEVY PAYABLE

The Emergency Services Levy working for all South Australians

The details shown are current as at the date of issue.

PIR Reference No: 2754833

FORM 1 ON FROME
L1/147 FROME ST
ADELAIDE SA 5000

DATE OF ISSUE
13/02/2026

ENQUIRIES:
Tel: (08) 8372 7534
Email: contactus@revenuesa.sa.gov.au

OWNERSHIP NUMBER		OWNERSHIP NAME		
11493525		P G & A M ZALKAUSKAS		
PROPERTY DESCRIPTION				
29 ALLENDALE GR / STONYFELL SA 5066 / LT 36				
ASSESSMENT NUMBER	TITLE REF. <small>(A "+" indicates multiple titles)</small>	CAPITAL VALUE	AREA / FACTOR	LAND USE / FACTOR
1841329008	CT 5694/912	\$1,025,000.00	R4 1.000	RE 0.400
LEVY DETAILS:		FIXED CHARGE	\$	50.00
		+ VARIABLE CHARGE	\$	346.85
FINANCIAL YEAR		- REMISSION	\$	208.70
2025-2026		- CONCESSION	\$	0.00
		+ ARREARS / - PAYMENTS	\$	-188.15
		= AMOUNT PAYABLE	\$	0.00

Please Note: If a concession amount is shown, the validity of the concession should be checked prior to payment of any outstanding levy amount. The expiry date displayed on this Certificate is the last day an update of this Certificate will be issued free of charge. **It is not the due date for payment.**

EXPIRY DATE 14/05/2026



Government of South Australia

See overleaf for further information

DETACH AND RETURN THE PAYMENT REMITTANCE ADVICE WITH YOUR PAYMENT



Emergency Services Funding Act 1998

CERTIFICATE OF EMERGENCY SERVICES LEVY PAYABLE

The Emergency Services Levy working for all South Australians

PAYMENT REMITTANCE ADVICE

No payment is required on this Certificate

OFFICIAL: Sensitive

Please Note:

Please check that the property details shown on this Certificate are correct for the land being sold.

The amount payable on this Certificate is accurate as at the date of issue.

This Certificate is only valid for the financial year shown.

If the change of ownership will occur in the following financial year, you must obtain another Certificate after 30 June.

Payment should be made as part of the settlement process.

The amount payable on this Certificate must be paid in full even if only a portion of the subject land is being sold. RevenueSA cannot apportion the ESL.

If the amount payable is not paid in full, the purchaser may become liable for all of the outstanding ESL as at the date of settlement.

The owner of the land as at 12:01am on 1 July in the financial year of this Certificate will remain liable for any additional ESL accrued before the date of this Certificate, even if the amount payable on this Certificate has been paid.




Provision of this Certificate does not relieve the land owner of their responsibility to pay their Notice of ESL Assessment by the due date.

If the owner of the subject land is receiving an ESL pensioner concession but was not living in the property as their principal place of residence as at 12:01am on 1 July of the current financial year, or is now deceased, you must contact RevenueSA prior to settlement.

For more information:

Visit: www.revenuesa.sa.gov.au
Email: contactus@revenuesa.sa.gov.au
Phone: (08) 8372 7534

PAYMENT OPTIONS FOR THIS CERTIFICATE SHOWN BELOW

 <p>Billers Code: 456285 Ref: 7014551415</p> <p>Contact your bank or financial institution to make this payment from your cheque, savings, debit, credit card or transaction account. More info: www.bpay.com.au © Registered to BPAY Pty Ltd ABN 69 079 137 518</p>	 <p>To pay via the internet go to: www.revenuesaonline.sa.gov.au</p>	 <p>Send your cheque or money order, made payable to the Community Emergency Services Fund, along with this Payment Remittance Advice to: Please refer below. Revenue SA Locked Bag 555 ADELAIDE SA 5001</p>
--	---	---

ACTION REQUIRED: In line with the Commonwealth Government's cheque phase-out, RevenueSA will stop accepting cheque payments after 30 June 2027. To ensure a smooth transition, we encourage you to switch to one of the other payment options listed above.



RevenueSA

DEPARTMENT OF TREASURY AND FINANCE

ABN 19 040 349 865
Land Tax Act 1936

CERTIFICATE OF LAND TAX PAYABLE

This form is a statement of land tax payable pursuant to Section 23 of the *Land Tax Act 1936*. The details shown are current as at the date of issue.

PIR Reference No: 2754833

DATE OF ISSUE

13/02/2026

FORM 1 ON FROME
L1/147 FROME ST
ADELAIDE SA 5000

ENQUIRIES:

Tel: (08) 8372 7534

Email: contactus@revenuesa.sa.gov.au

OWNERSHIP NAME

P G & A M ZALKAUSKAS

FINANCIAL YEAR

2025-2026

PROPERTY DESCRIPTION

29 ALLENDALE GR / STONYFELL SA 5066 / LT 36

ASSESSMENT NUMBER

1841329008

TITLE REF.

(A "+" indicates multiple titles)

CT 5694/912

TAXABLE SITE VALUE

\$890,000.00

AREA

0.0701 HA

DETAILS OF THE LAND TAX PAYABLE FOR THE ABOVE PARCEL OF LAND:

CURRENT TAX	\$	0.00	SINGLE HOLDING	\$	0.00
- DEDUCTIONS	\$	0.00			
+ ARREARS	\$	0.00			
- PAYMENTS	\$	0.00			
= AMOUNT PAYABLE	\$	0.00			

Please Note:

If the Current Tax details above indicate a Nil amount, the property may be subject to an Exemption. This exemption should be validated prior to settlement. In order to ensure indemnity for the purchaser of this land, full payment of the amount payable is required:

ON OR BEFORE

14/05/2026



**Government of
South Australia**

See overleaf for further information

DETACH AND RETURN THE PAYMENT REMITTANCE ADVICE WITH YOUR PAYMENT



RevenueSA

DEPARTMENT OF TREASURY AND FINANCE

Land Tax Act 1936

CERTIFICATE OF LAND TAX PAYABLE

PAYMENT REMITTANCE ADVICE

No payment is required on this Certificate

OFFICIAL: Sensitive

Please Note:

Please check that the property details shown on this Certificate are correct for the land being sold.

This Certificate is only valid for the financial year shown.

If the change of ownership will occur in the following financial year, you must obtain another Certificate after 30 June.

Payment should be made as part of the settlement process.

The amount payable on this Certificate must be paid in full even if only a portion of the subject land is being sold. RevenueSA cannot apportion the land tax.

If the amount payable is not paid in full on or before the due date shown on this Certificate, the purchaser will not be released from liability of the whole amount of the land tax outstanding as at the date of settlement.

The owner of the land as at midnight on 30 June immediately before the financial year of this Certificate will remain liable for any additional land tax accrued before the date of this Certificate, even if the amount payable on this Certificate has been paid.

The amount payable on this Certificate is the land tax payable at the date of issue. However, land tax for a particular financial year may be reassessed at any time, changing the amount payable.

Should a reassessment occur after this Certificate has been paid in full, the purchaser will remain indemnified and will not be responsible for payment of the new land tax payable amount. The owner at the beginning of the relevant financial year will be responsible for payment of any additional land tax payable.

Should a reassessment occur after this Certificate has been issued but not paid in full, the purchaser will not be indemnified and may become responsible for payment of the new land tax payable amount.




Should a reassessment occur after this Certificate has been paid in full and the Certificate is subsequently updated, the purchaser will not be indemnified and may become responsible for payment of the new land tax payable amount.

Provision of this Certificate does not relieve the land owner of their responsibility to pay their Notice of Land Tax Assessment by the due date.

For more information:

Visit: www.revenuesa.sa.gov.au
Email: contactus@revenuesa.sa.gov.au
Phone: (08) 8372 7534

PAYMENT OPTIONS FOR THIS CERTIFICATE SHOWN BELOW

 <p>Billers Code: 456293 Ref: 7014551324</p> <p>Contact your bank or financial institution to make this payment from your cheque, savings, debit, credit card or transaction account. More info: www.bpay.com.au © Registered to BPAY Pty Ltd ABN 69 079 137 518</p>	 <p>To pay via the internet go to: www.revenuesaonline.sa.gov.au</p>	 <p>Send your cheque or money order, made payable to the Commissioner of State Taxation, along with this Payment Remittance Advice to: Please refer below. Revenue SA Locked Bag 555 ADELAIDE SA 5001</p>
--	---	---

ACTION REQUIRED: In line with the Commonwealth Government's cheque phase-out, RevenueSA will stop accepting cheque payments after 30 June 2027. To ensure a smooth transition, we encourage you to switch to one of the other payment options listed above.

Form R3

Buyers information notice

Land and Business (Sale and Conveyancing) Act 1994 section 13A

Land and Business (Sale and Conveyancing) Regulations 2010 regulation 17

Before you buy a home there are a number of things that you should investigate and consider. Though it may not be obvious at the time, there could be matters that may affect your enjoyment of the property, the safety of people on the property or the value of the property.

The following questions may help you to identify if a property is appropriate to purchase. In many cases the questions relate to a variety of laws and standards. These laws and standards change over time, so it is important to seek the most up to date information. Various government agencies can provide up to date and relevant information on many of these questions. To find out more, Consumer and Business Services recommends that you check the website: www.cbs.sa.gov.au

Consider having a professional building inspection done before proceeding with a purchase. A building inspection will help you answer some of the questions below.

The questions have been categorised under the headings **Safety**, **Enjoyment** and **Value**, but all of the issues are relevant to each heading.

Safety

- Is there **asbestos** in any of the buildings or elsewhere on the property eg sheds and fences?
- Does the property have any significant **defects** eg **cracking** or **salt damp**? Have the wet areas been waterproofed?
- Is the property in a **bushfire** prone area?
- Are the **electrical wiring, gas installation, plumbing and appliances** in good working order and in good condition? Is a **safety switch** (RCD) installed? Is it working?
- Are there any prohibited **gas appliances** in bedrooms or bathrooms?
- Are **smoke alarms** installed in the house? If so, are they hardwired? Are they in good working order and in good condition? Are they compliant?
- Is there a **swimming pool and/or spa pool** installed on the property? Are there any safety barriers or fences in place? Do they conform to current standards?
- Does the property have any **termite** or other pest infestations? Is there a current preventive termite treatment program in place? Was the property treated at some stage with persistent organochlorins (now banned) or other **toxic** termiticides?
- Has fill been used on the site? Is the soil contaminated by **chemical residues** or waste?
- Does the property use **cooling towers** or manufactured warm water systems? If so, what are the maintenance requirements?

Enjoyment

- Does the property have any **stormwater** problems?
- Is the property in a **flood prone** area? Is the property prone to coastal flooding?
- Does the property have an on-site **wastewater treatment facility** such as a septic tank installed? If so, what are the maintenance requirements? Is it compliant?
- Is a **sewer mains connection** available?
- Are all gutters, downpipes and stormwater systems in good working order and in good condition?
- Is the property near **power lines**? Are there any trees on the property near power lines? Are you considering planting any trees? Do all structures and trees maintain the required clearance from any power lines?
- Are there any **significant** trees on the property?
- Is this property a unit on **strata or community title**? What could this mean for you? Is this property on strata or community title? Do you understand the restrictions of use and the financial obligations of ownership? Will you have to pay a previous owner's debt or the cost of planned improvements?
- Is the property close to a hotel, restaurant or other venue with entertainment consent for live music? Is the property close to any industrial or commercial activity, a busy road or airport etc that may result in the generation of **noise** or the **emission of materials or odours** into the air?
- What appliances, equipment and fittings are included in the sale of the property?
- Is there sufficient car parking space available to the property?

Value

- Are there any **illegal or unapproved additions**, extensions or alterations to the buildings on the property?
- How **energy efficient** is the home, including appliances and lighting? What **energy sources** (eg electricity, gas) are available?
- Is the property connected to SA Water operated and maintained **mains water**? Is a mains water connection available? Does the property have a **recycled water** connection? What sort of water meter is located on the property (a **direct or indirect meter** – an indirect meter can be located some distance from the property)? Is the property connected to a water meter that is also serving another property?
- Are there water taps outside the building? Is there a watering system installed? Are they in good working order and in good condition?
- Does the property have **alternative sources** of water other than mains water supply (including **bore or rainwater**)? If so, are there any special maintenance requirements?

For more information on these matters visit: www.cbs.sa.gov.au

Disclaimer: There may be other issues relevant to the purchase of real estate. If you are unable to ascertain enough information about the questions raised in this form and any other concerns you may have we strongly recommend you obtain independent advice through a building inspection, a lawyer, and a financial adviser.

IMPORTANT NOTICE
SMOKE ALARM LEGISLATION

Legislation relating to smoke alarms came into force on the 1st day of February 1998.

- If the home you are purchasing was built on or after the 1st of January 1995, then it should already have an operational mains powered smoke alarm installed. If not, it is the responsibility of the vendor to install it prior to settlement at the vendor's cost.
- If the home was built prior to the 1st of January 1995, but purchased by the vendor on or after 1st February 1998, then it should already have either an operational mains powered smoke alarm installed, or one powered by 10 year life, non-replaceable, non-removeable permanently connected batteries. Again, it is the responsibility of the vendor to install such an alarm prior to settlement, and at the vendor's cost.
- In all other cases, the home you are buying must have at least, a battery operated smoke alarm which you are required to upgrade to mains power (or an alarm fitted with 10 year life, non-replaceable, non-removeable permanently connected batteries) within six months of the date of purchase. It is recommended that at least one smoke alarm be installed on each floor of a multi storey dwelling.

The smoke alarms must be installed by a licensed electrician and must comply with the Australian Standard. A maximum penalty of \$750.00 for a breach of the legislation applies.

Besides this penalty, there is also a risk that damage caused by fire to a dwelling, which does not have a smoke alarm installed as required under the legislation, may not be covered by insurance.
