

FORM 1 - Vendor's Statement

(Section 7 Land and Business (Sale and Conveyancing) Act 1994)

Contents

- Preliminary
- Part A – Parties and land
- Part B – Purchaser's cooling off rights and proceeding with the purchase
- Part C – Statement with respect to required particulars
- Part D – Certificate with respect to prescribed inquiries by registered agent
- Schedule



Preliminary

To the purchaser:

The purpose of a statement under section 7 of the *Land and Business (Sale and Conveyancing) Act 1994* is to put you on notice of certain particulars concerning the land to be acquired. If you intend to carry out building work on the land, change the use of the land or divide the land, you should make further inquiries to determine whether this will be permitted. For example, building work may not be permitted on land not connected to a sewerage system or common drainage scheme if the land is near a watercourse, dam, bore or the River Murray and Lakes.

The *Aboriginal Heritage Act 1988* protects any Aboriginal site or object on the land. Details of any such site or object may be sought from the "traditional owners" as defined in that Act.

If you desire additional information, it is up to you to make further inquiries as appropriate.

Instructions to the vendor for completing this statement:

means the Part, Division, particulars or item may not be applicable.

If it is applicable, ensure the box is ticked and complete the Part, Division, particulars or item.

If it is not applicable, ensure the box is empty or strike out the Part, Division, particulars or item. Alternatively, the Part, Division, particulars or item may be omitted, but not in the case of an item or heading in the table of particulars in Division 1 of the Schedule that is required by the instructions at the head of that table to be retained as part of this statement.

* means strike out or omit the option that is not applicable.

All questions must be answered with a YES or NO (inserted in the place indicated by a rectangle or square brackets below or to the side of the question).

If there is insufficient space to provide any particulars required, continue on attachments.

PART A – PARTIES AND LAND

1 Purchaser:

Address:

2 Purchaser's registered agent:

Address:

3 Vendor:

Grant Upton Taylor

Address:

PO Box 660 Willunga SA 5172

4 Vendor's registered agent:

Ouwens Casserly Real Estate Pty. Ltd. trading as OC

Address:

210 Greenhill Road Eastwood 5063

5 Date of contract (if made before this statement is served):

6 Description of the land:

[Identify the land including any certificate of title reference]

Being the land situated at 22 St Marys Street Willunga SA 5172 and being the whole of the land in Certificate of Title Volume 6218 Folio 484 and being the whole of Allotment 700 on Filed Plan 210676 in the Area named Willunga in the Hundred of Willunga

Proceeding with the purchase

If you wish to proceed with the purchase—

- (a) it is strongly recommended that you take steps to make sure your interest in the property is adequately insured against loss or damage; and
- (b) pay particular attention to the provisions in the contract as to time of settlement - it is essential that the necessary arrangements are made to complete the purchase by the agreed date - if you do not do so, you may be in breach of the contract; and
- (c) you are entitled to retain the solicitor or registered conveyancer of your choice.

PART C – STATEMENT WITH RESPECT TO REQUIRED PARTICULARS
(section 7(1))

To the purchaser:

~~I~~ / ~~We~~,

Grant Upton Taylor

of

PO Box 660 Willunga SA 5172

being the ~~*vendor(s)/person authorised to act on behalf of the vendor(s) in relation to the transaction~~ state that the Schedule contains all particulars required to be given to you pursuant to section 7(1) of the *Land and Business (Sale and Conveyancing) Act 1994*.

Date:

2/10/25

Signed:



Date:

Signed:

PART D – CERTIFICATE WITH RESPECT TO PRESCRIBED INQUIRIES BY REGISTERED AGENT
(section 9)



To the purchaser:

I,

Eckermann Forms (SA) Pty Ltd trading as Eckermann Property Forms

certify ~~*that the responses/that, subject to the exceptions stated below, the responses~~ to the inquiries made pursuant to section 9 of the *Land and Business (Sale and Conveyancing) Act 1994* confirm the completeness and accuracy of the particulars set out in the Schedule.

Exceptions:

Nil

Date:

30/9/2025

Signed:



~~*Vendor's agent / Purchaser's agent~~

~~*Person authorised to act on behalf of *Vendor's agent / Purchaser's agent~~

SCHEDULE – DIVISION 1

PARTICULARS OF MORTGAGES, CHARGES AND PRESCRIBED ENCUMBRANCES AFFECTING THE LAND

(section 7(1)(b))

Note –

Section 7(3) of the Act provides that this statement need not include reference to charges arising from the imposition of rates or taxes less than 12 months before the date of service of the statement.

Where a mortgage, charge or prescribed encumbrance referred to in column 1 of the table below is applicable to the land, the particulars in relation to that mortgage, charge or prescribed encumbrance required by column 2 of the table must be set out in the table (in accordance with the instructions in the table) unless—

- (a) there is an attachment to this statement and –
 - (i) all the required particulars are contained in that attachment; and
 - (ii) the attachment is identified in column 2; and
 - (iii) if the attachment consists of more than 2 sheets of paper, those parts of the attachment that contain the required particulars are identified in column 2; or
- (b) the mortgage, charge or prescribed encumbrance –
 - (i) is 1 of the following items in the table:
 - (A) under the heading 1. General –
 - 1.1 Mortgage of land
 - 1.4 Lease, agreement for lease, tenancy agreement or licence
 - 1.5 Caveat
 - 1.6 Lien or notice of a lien
 - (B) under the heading 36. Other charges –
 - 36.1 Charge of any kind affecting the land (not included in another item); and
 - (ii) is registered on the certificate of title to the land; and
 - (iii) is to be discharged or satisfied prior to or at settlement.

TABLE OF PARTICULARS

Column 1	Column 2	Column 3
----------	----------	----------

[If an item is applicable, ensure that the box for the item is ticked and complete the item.]

[If an item is not applicable, ensure that the box for the item is empty or else strike out the item or write "NOT APPLICABLE " or "N/A" in column 1. Alternatively, the item and any inapplicable heading may be omitted, but not in the case of–

- (a) the heading "1. General" and items 1.1, 1.2, 1.3 and 1.4; and
- (b) the heading "5. Development Act 1993 (repealed)" and item 5.1; and
- (c) the heading "6. Repealed Act conditions" and item 6.1; and
- (d) the heading "29. Planning, Development and Infrastructure Act 2016" and items 29.1 and 29.2,

which must be retained as part of this statement whether applicable or not.]

*[If an item is applicable, all particulars requested in column 2 must be set out in the item unless the Note preceding this table otherwise permits. Particulars requested in **bold type** must be set out in column 3 and all other particulars must be set out in column 2.]*

[If there is more than 1 mortgage, charge or prescribed encumbrance of a kind referred to in column 1, the particulars requested in column 2 must be set out for each such mortgage, charge or prescribed encumbrance.]

[If requested particulars are set out in the item and then continued on an attachment due to insufficient space, identify the attachment in the place provided in column 2. If all of the requested particulars are contained in an attachment (instead of in the item) in accordance with the Note preceding this table, identify the attachment in the place provided in column 2 and (if required by the Note) identify the parts of the attachment that contain the particulars.]

Column 1	Column 2	Column 3
1. General		
1.1 Mortgage of land	Is this item applicable?	<input type="checkbox"/>
	Will this be discharged or satisfied prior to or at settlement?	YES/NO
[Note - Do not omit this item. The item and its heading must be included in the statement even if not applicable.]	Are there attachments?	YES/NO
	If YES, identify the attachment(s) (and, if applicable, the part(s) containing the particulars):	
	Number of mortgage (if registered):	
	Name of mortgagee:	
<hr/>		
1.2 Easement (whether over the land or annexed to the land)	Is this item applicable?	<input checked="" type="checkbox"/>
	Will this be discharged or satisfied prior to or at settlement?	NO
	Are there attachments?	YES
Note - "Easement" includes rights of way and party wall rights.	If YES, identify the attachment(s) (and, if applicable, the part(s) containing the particulars):	
	Annexure D – Page 12 of 13	
	Description of land subject to easement:	
	The whole of the land in Certificate of Title Volume 6218 Folio 484	
	Nature of easement:	
	Electricity and Telecommunications Infrastructure – Building Restrictions and Statutory Easements	
	Are you aware of any encroachment on the easement?	
	NO	
	(If YES, give details):	
	If there is an encroachment, has approval for the encroachment been given?	
	(If YES, give details):	
<hr/>		
1.2 Easement (whether over the land or annexed to the land)	Is this item applicable?	<input checked="" type="checkbox"/>
	Will this be discharged or satisfied prior to or at settlement?	NO
	Are there attachments?	YES
Note - "Easement" includes rights of way and party wall rights.	If YES, identify the attachment(s) (and, if applicable, the part(s) containing the particulars):	
	Annexures A and J	
	Description of land subject to easement:	
	The land marked 'D' as shown on Filed Plan 254273 attached, being a portion of the land in Certificate of Title Volume 6218 Folio 484	
	Nature of easement:	
	Subject to easement(s) for drainage purposes	
	Are you aware of any encroachment on the easement?	
	NO	
	(If YES, give details):	
	If there is an encroachment, has approval for the encroachment been given?	
	(If YES, give details):	

Column 1	Column 2	Column 3
<p>1.2 Easement (whether over the land or annexed to the land)</p> <p>Note - "Easement" includes rights of way and party wall rights.</p> <p><i>[Note - Do not omit this item. The item and its heading must be included in the statement even if not applicable.]</i></p>	<p>Is this item applicable?</p> <p>Will this be discharged or satisfied prior to or at settlement?</p> <p>Are there attachments? If YES, identify the attachment(s) (and, if applicable, the part(s) containing the particulars): Annexures A, C and J Description of land subject to easement: The land marked 'H' as shown on Filed Plan 254273 attached, being a portion of the land in Certificate of Title Volume 6218 Folio 484 Nature of easement: Subject to easement(s) for drainage purposes to the Council for the area Are you aware of any encroachment on the easement? YES (If YES, give details): Outbuilding If there is an encroachment, has approval for the encroachment been given? YES (If YES, give details): City of Onkaparinga</p>	<p><input checked="" type="checkbox"/></p> <p>NO</p> <p>YES</p>
<p>1.3 Restrictive covenant</p> <p><i>[Note - Do not omit this item. The item and its heading must be included in the statement even if not applicable.]</i></p>	<p>Is this item applicable?</p> <p>Will this be discharged or satisfied prior to or at settlement?</p> <p>Are there attachments? If YES, identify the attachment(s) (and, if applicable, the part(s) containing the particulars):</p> <p>Nature of restrictive covenant:</p> <p>Name of person in whose favour restrictive covenant operates:</p> <p>Does the restrictive covenant affect the whole of the land being acquired?</p> <p>(If NO, give details):</p> <p>Does the restrictive covenant affect land other than that being acquired?</p>	<p><input type="checkbox"/></p> <p>YES/NO</p> <p>YES/NO</p>
<p>1.4 Lease, agreement for lease, tenancy agreement or licence</p> <p>(The information does not include information about any sublease or subtenancy. That information may be sought by the purchaser from the lessee or tenant or sublessee or subtenant.)</p> <p><i>[Note - Do not omit this item. The item and its heading must be included in the statement even if not applicable.]</i></p>	<p>Is this item applicable?</p> <p>Will this be discharged or satisfied prior to or at settlement?</p> <p>Are there attachments? If YES, identify the attachment(s) (and, if applicable, the part(s) containing the particulars):</p> <p>Names of parties:</p> <p>Period of lease, agreement for lease etc: From: To: Amount of rent or licence fee: per (period)</p> <p>Is the lease, agreement for lease etc in writing?</p> <p>If the lease or licence was granted under an Act relating to the disposal of Crown lands, specify- (a) the Act under which the lease or licence was granted: (b) the outstanding amounts due (including any interest or penalty):</p>	<p><input type="checkbox"/></p> <p>YES/NO</p> <p>YES/NO</p>

Column 1	Column 2	Column 3
5. Development Act 1993 (repealed)		
5.1 section 42 - Condition (that continues to apply) of a development authorisation	<i>Is this item applicable?</i> <i>Will this be discharged or satisfied prior to or at settlement?</i> <i>Are there attachments?</i> <i>If YES, identify the attachment(s) (and, if applicable, the part(s) containing the particulars):</i> Condition(s) of authorisation:	<input type="checkbox"/> YES/NO YES/NO
<i>[Note -</i> Do not omit this item. The item and its heading must be included in the statement even if not applicable.]	N/A	
6. Repealed Act conditions		
6.1 Condition (that continues to apply) of an approval or authorisation granted under the <i>Building Act 1971</i> (repealed), the <i>City of Adelaide Development Control Act 1976</i> (repealed), the <i>Planning Act 1982</i> (repealed) or the <i>Planning and Development Act 1966</i> (repealed)	<i>Is this item applicable?</i> <i>Will this be discharged or satisfied prior to or at settlement?</i> <i>Are there attachments?</i> <i>If YES, identify the attachment(s) (and, if applicable, the part(s) containing the particulars):</i> Nature of condition(s):	<input type="checkbox"/> YES/NO YES/NO
<i>[Note -</i> Do not omit this item. The item and its heading must be included in the statement even if not applicable.]	N/A	
7. Emergency Services Funding Act 1998		
7.1 section 16 - Notice to pay levy	<i>Is this item applicable?</i> <i>Will this be discharged or satisfied prior to or at settlement?</i> <i>Are there attachments?</i> <i>If YES, identify the attachment(s) (and, if applicable, the part(s) containing the particulars):</i> Annexure E Date of notice: 19/09/2025 Amount of levy payable: \$188.15	<input checked="" type="checkbox"/> YES YES
18. Landscape South Australia Act 2019		
18.1 section 72 - Notice to pay levy in respect of costs of regional landscape board	<i>Is this item applicable?</i> <i>Will this be discharged or satisfied prior to or at settlement?</i> <i>Are there attachments?</i> <i>If YES, identify the attachment(s) (and, if applicable, the part(s) containing the particulars):</i> Annexure C – Page 1 of 10 Date of notice: 19/09/2025 Amount of levy payable: The City of Onkaparinga Council Rates and Charges may or may not include the Regional Landscape Levy	<input checked="" type="checkbox"/> YES YES

Column 1	Column 2	Column 3
29. Planning, Development and Infrastructure Act 2016		
29.1 Part 5 - Planning and Design Code	<p><i>Is this item applicable?</i></p> <p><i>Will this be discharged or satisfied prior to or at settlement?</i></p> <p><i>Are there attachments?</i></p> <p><i>If YES, identify the attachment(s) (and, if applicable, the part(s) containing the particulars):</i></p> <p>Annexure C – Pages 5 and 6 of 10</p> <p>Annexure D – Page 8 of 13</p> <p>Title or other brief description of zone, subzone and overlay in which the land is situated (as shown in the Planning and Design Code):</p> <p>Hills Neighbourhood (HN)</p> <p>Airport Building Heights (Aircraft Landing Area)</p> <p>Affordable Housing</p> <p>Building Near Airfields</p> <p>Character Preservation District (Township)</p> <p>Hazards (Bushfire - Urban Interface) (Urban Interface)</p> <p>Heritage Adjacency</p> <p>Hazards (Flooding - Evidence Required)</p> <p>Native Vegetation</p> <p>Prescribed Water Resources Area</p> <p>Prescribed Wells Area</p> <p>Regulated and Significant Tree</p> <p>Stormwater Management</p> <p>Traffic Generating Development</p> <p>Urban Tree Canopy</p> <p>Is there a State heritage place on the land or is the land situated in a State heritage area?</p> <p>NO</p> <p>Is the land designated as a local heritage place?</p> <p>NO</p> <p>Is there a tree or stand of trees declared in Part 10 of the Planning and Design Code to be a significant tree or trees on the land?</p> <p>NO</p> <p>Is there a current amendment to the Planning and Design Code released for public consultation by a designated entity on which consultation is continuing or on which consultation has ended but whose proposed amendment has not yet come into operation?</p> <p>YES</p> <p>Note-</p> <p>For further information about the Planning and Design Code visit www.code.plan.sa.gov.au</p>	<input checked="" type="checkbox"/> NO YES
29.2 section 127 - Condition (that continues to apply) of a development authorisation	<p><i>Is this item applicable?</i></p> <p><i>Will this be discharged or satisfied prior to or at settlement?</i></p> <p><i>Are there attachments?</i></p> <p><i>If YES, identify the attachment(s) (and, if applicable, the part(s) containing the particulars):</i></p> <p>Date of authorisation:</p> <p>Name of relevant authority that granted authorisation:</p> <p>Condition(s) of authorisation:</p>	<input type="checkbox"/> YES/NO YES/NO
<p><i>[Note -</i></p> <p><i>Do not omit this item. The item and its heading must be included in the statement even if not applicable.]</i></p> <p>N/A</p>		
31. Public and Environmental Health Act 1987 (repealed)		

Column 1	Column 2	Column 3
31.2 <i>Public and Environmental Health (Waste Control) Regulations 2010 (or 1995) (revoked) Part 2 - Condition (that continues to apply) of an approval</i>	<p><i>Is this item applicable?</i></p> <p><i>Will this be discharged or satisfied prior to or at settlement?</i></p> <p><i>Are there attachments?</i></p> <p><i>If YES, identify the attachment(s) (and, if applicable, the part(s) containing the particulars):</i></p> <p>Annexure C - Pages 8 and 9 of 10</p> <p>Date of approval:</p> <p>Not Supplied</p> <p>Name of relevant authority that granted the approval:</p> <p>City of Onkaparinga</p> <p>Condition(s) of approval:</p> <p>Refer to the particulars supplied by the City of Onkaparinga Council attached</p>	<input checked="" type="checkbox"/> NO YES

ACKNOWLEDGEMENT OF RECEIPT OF FORM 1

FORM 1 – STATEMENT UNDER SECTION 7 (*Land and Business (Sale and Conveyancing) Act 1994*)

1 10

- Annexure A - Certificate of Title to the land
- Annexure B - Form R3 – Buyers Information Notice
- Annexure C - City of Onkaparinga Council Search
- Annexure D - Property Interest Report (PIR)
- Annexure E - Certificate of Emergency Services Levy
- Annexure F - Certificate of Land Tax
- Annexure G - Certificate of Water and Sewer Charges
- Annexure H - Title and Valuation Package
- Annexure I - Filed Plan 210676
- Annexure J - Filed Plan 254273

SIGNED BY THE PURCHASER:

Date: _____ Signed: _____

Date: _____ Signed: _____

The Purchaser:

1. acknowledges and consents to the parties and their representatives signing the Form 1 by digital and or electronic signatures under the *Electronic Communications Act* (SA);
2. by signing this Acknowledgement, signs for all Purchasers, and warrants authority to acknowledge the Form 1 for all Purchasers (if more than 1); and
3. is not required to sign a Form 1 for it to be validly served and acknowledges the signing provision above is included if the Agent serves the Form 1 in person and wants evidence of the Purchaser having been served. If the Form 1 is served electronically, the email is sufficient evidence of what has been served.

FORM R3

Form R3

Buyers information notice

Land and Business (Sale and Conveyancing) Act 1994 section 13A

Land and Business (Sale and Conveyancing) Regulations 2010 regulation 17

Before you buy a home there are a number of things that you should investigate and consider. Though it may not be obvious at the time, there could be matters that may affect your enjoyment of the property, the safety of people on the property or the value of the property.

The following questions may help you to identify if a property is appropriate to purchase. In many cases the questions relate to a variety of laws and standards. These laws and standards change over time, so it is important to seek the most up to date information. Various government agencies can provide up to date and relevant information on many of these questions. To find out more, Consumer and Business Services recommends that you check the website: www.cbs.sa.gov.au

Consider having a professional building inspection done before proceeding with a purchase. A building inspection will help you answer some of the questions below.

The questions have been categorised under the headings **Safety**, **Enjoyment** and **Value**, but all of the issues are relevant to each heading.

Safety

- Is there **asbestos** in any of the buildings or elsewhere on the property eg sheds and fences?
- Does the property have any significant **defects** eg **cracking** or **salt damp**? Have the wet areas been waterproofed?
- Is the property in a **bushfire** prone area?
- Are the **electrical wiring, gas installation, plumbing and appliances** in good working order and in good condition? Is a **safety switch** (RCD) installed? Is it working?
- Are there any prohibited **gas appliances** in bedrooms or bathrooms?
- Are **smoke alarms** installed in the house? If so, are they hardwired? Are they in good working order and in good condition? Are they compliant?
- Is there a **swimming pool and/or spa pool** installed on the property? Are there any safety barriers or fences in place? Do they conform to current standards?
- Does the property have any **termite** or other pest infestations? Is there a current preventive termite treatment program in place? Was the property treated at some stage with persistent organochlorins (now banned) or other **toxic** termiticides?
- Has fill been used on the site? Is the soil contaminated by **chemical residues** or waste?
- Does the property use **cooling towers** or manufactured warm water systems? If so, what are the maintenance requirements?

Enjoyment

- Does the property have any **stormwater** problems?
- Is the property in a **flood prone** area? Is the property prone to coastal flooding?
- Does the property have an on-site **wastewater treatment facility** such as a septic tank installed? If so, what are the maintenance requirements? Is it compliant?
- Is a **sewer mains connection** available?
- Are all gutters, downpipes and stormwater systems in good working order and in good condition?
- Is the property near **power lines**? Are there any trees on the property near power lines? Are you considering planting any trees? Do all structures and trees maintain the required clearance from any power lines?
- Are there any **significant** trees on the property?
- Is this property a unit on **strata or community title**? What could this mean for you? Is this property on strata or community title? Do you understand the restrictions of use and the financial obligations of ownership? Will you have to pay a previous owner's debt or the cost of planned improvements?
- Is the property close to a hotel, restaurant or other venue with entertainment consent for live music? Is the property close to any industrial or commercial activity, a busy road or airport etc that may result in the generation of **noise** or the **emission of materials or odours** into the air?
- What appliances, equipment and fittings are included in the sale of the property?
- Is there sufficient car parking space available to the property?

Value

- Are there any **illegal or unapproved additions**, extensions or alterations to the buildings on the property?
- How **energy efficient** is the home, including appliances and lighting? What **energy sources** (eg electricity, gas) are available?
- Is the property connected to SA Water operated and maintained **mains water**? Is a mains water connection available? Does the property have a **recycled water** connection? What sort of water meter is located on the property (a **direct or indirect meter** – an indirect meter can be located some distance from the property)? Is the property connected to a water meter that is also serving another property?
- Are there water taps outside the building? Is there a watering system installed? Are they in good working order and in good condition?
- Does the property have **alternative sources** of water other than mains water supply (including **bore or rainwater**)? If so, are there any special maintenance requirements?

For more information on these matters visit: www.cbs.sa.gov.au

Disclaimer: There may be other issues relevant to the purchase of real estate. If you are unable to ascertain enough information about the questions raised in this form and any other concerns you may have we strongly recommend you obtain independent advice through a building inspection, a lawyer, and a financial adviser.

LOCAL AUTHORITY SEARCH

CT Volume 6218 Folio 484

LOCAL GOVERNMENT RATES SEARCH

TO: Eckermann Vendor Statements
PO Box 191
CAMPBELLTOWN SA 5074

19 September 2025

DETAILS OF PROPERTY REFERRED TO:

Property ID : 17394
 Valuer General No : 1347115207
 Valuation : \$1,025,000.00
 Owner : Mr Grant Upton Taylor
 Property Address : 22 St Marys Street WILLUNGA SA 5172
 Volume/Folio : CT-6218/484
 Lot/Plan No : Allotment 700 Sec 258 FP 210676
 Ward : 06 Southern Vales Ward

Pursuant to Section 187 of the Local Government Act 1999, I certify that the following amounts are due and payable in respect of and are a charge against the above property.

Opening balance (as of 30 Jun 2025) including rates, fines and interest, and/or Block Clearing Charges	\$0.00
--	--------

Postponed Amount in Arrears	\$0.00
-----------------------------	--------

Rates for the current 2025-2026 Financial Year applicable from 01 July 2025:

Total Rates Levied 2025-2026	\$3,841.76
-------------------------------------	-------------------

Less Council Rebate. The Council Rebate ceases on sale and a pro-rata calculation will apply to the date of sale	\$0.00
--	--------

Fines and interest charged in the current financial year (2% fine when rates first become overdue and interest applied per month thereafter at LGA-prescribed rate)	\$0.00
---	--------

Postponed Interest	\$0.00
--------------------	--------

Less paid current financial year	-\$961.76
----------------------------------	-----------

Overpayment	\$0.00
-------------	--------

Legal Fees (current)	\$0.00
----------------------	--------

Legal Fees (arrears)	\$0.00
----------------------	--------

Refunds, Rates Remitted, Small Balance Adjustments or Rate Capping Rebate	\$0.00
---	--------

Balance - rates and other monies due and payable	\$2,880.00
--	------------

Property Related Debts	\$0.00
------------------------	--------

BPAY Biller Code: 421503	TOTAL BALANCE	\$2,880.00
Ref: 1603540173942		

AUTHORISED OFFICER
Kate Vonow

This statement is made the 19 September 2025

T: (08) 8384 0666
E: mail@onkaparinga.sa.gov.au

For your information:

Section 187 certificate update request free of charge (One Update):

Penalties and interest, property charges, payments or dishonoured payments can impact account balances daily.

To assist with financial adjustments as close as practicable to the date of settlement, your Section 187 certificate will now be valid for 90 days. Within this period we will offer one update request without charge. This update is to be obtained via the online portal.

It is important to note all searches advise when fines/interest will be applied. When receiving your update search, should it be evident that further penalties will be applied prior to settlement, you will need to still consider these additional amounts as part of your settlement statement calculations.

Please Note: The above 90 day extension is applicable only to Section 187 certificates. Section 7 certificates still remain valid for a 30 day period only.

BPAY biller code added to searches to enable electronic settlement of funds

Our BPAY biller code is now detailed on each search, enabling settlement funds to be disbursed to us electronically. Please note that this is our preferred method payment and we request that you cease the use of cheques to affect settlement.

How to advise us of change of ownership?

To also assist with the reduction of duplication of information being received from various agencies i.e. conveyancers and the Lands Titles Office (LTO), we are advocating that the Purchaser's Conveyancer to advise the change of ownership by following the below:

If you are using e-conveyancing to affect a sale, please only issue advice to us if the mail service address is different to what was lodged via the transfer at the LTO. We update ownership details including the mailing address in accordance with the advice provided by the Valuer General. We have amended this change to align with SA Water practices and to provide an improved customer experience overall.

If lodging in person at the LTO – Please send the change of ownership advice to us via mail@onkaparinga.sa.gov.au.

Electronic settlement of funds is still preferred.

IMPORTANT INFORMATION REGARDING SEARCHES

Eckermann Vendor Statements
PO Box 191
CAMPBELLTOWN SA 5074

Attention Conveyancers

○ **Section 187 certificate update request free of charge (One Update):**

- Penalties and interest, property charges, payments or dishonoured payments can impact account balances on a daily basis.

To assist with financial adjustments as close as practicable to the date of settlement, your **Section 187 certificate will now be valid for 90 days**. Within this period Council will offer one update request without charge. This update is to be obtained via the online portal.

It is important to note all searches advise when fines/interest will be applied. When receiving your update search, should it be evident that further penalties will be applied prior to settlement, you will need to still consider these additional amounts as part of your settlement statement calculations.

Please Note: Section 7 certificates remain valid for a 30 day period only.

○ **BPAY biller code added to searches to enable electronic settlement of funds**

- Our BPAY biller code is now detailed on each search, enabling settlement funds to be disbursed to Council electronically. Please note that this is Council's preferred method payment and we request that you cease the use of cheques to affect settlement.

○ **How to advise Council of change of ownership?**

To also assist with the reduction of duplication of information being received from various agencies i.e. conveyancers and the Lands Titles Office, we are advocating that the **Purchaser's Conveyancer** to advise the change of ownership by following the below:

- If you are using e-conveyancing to affect a sale, please **only issue advice to Council if the mail service address is different to what was lodged via the transfer at the LTO**. Council's new practice is to update ownership details including the mailing address in accordance with the advice provided by the Valuer General. Council has amended this change to align with SA Water practices and to provide an improved customer experience overall.
- If lodging in person at Lands Title Office – Please send the change of ownership advice to Council via mail@onkaparinga.sa.gov.au. Electronic settlement of funds is still preferred.

Yours sincerely

City Of Onkaparinga

Telephone (08) 8384 0666

Certificate No: S75255/2025

Property Information And Particulars

In response to an enquiry pursuant to Section 7 of the

The Land & Business (Sale & Conveyancing) Act, 1994

TO: Eckermann Vendor Statements
PO Box 191
CAMPBELLTOWN SA 5074

DETAILS OF PROPERTY REFERRED TO:

ASSESSMENT NO	:	28080
VALUER GENERAL NO	:	1347115207
VALUATION	:	\$1,025,000.00
OWNER	:	Mr Grant Upton Taylor
PROPERTY ADDRESS	:	22 St Marys Street WILLUNGA SA 5172
VOLUME/FOLIO	:	CT-6218/484
LOT/PLAN NUMBER	:	Allotment 700 Sec 258 FP 210676
WARD	:	06 Southern Vales Ward

Listed hereafter are the *MORTGAGES, CHARGES AND PRESCRIBED ENCUMBRANCES* in alphabetical order of *SCHEDULE 2*, Division 1 to which Council must respond according to *TABLE 1* of the *REGULATIONS UNDER THE LAND AND BUSINESS (SALE AND CONVEYANCING) ACT 1994*.

In addition, Building Indemnity Insurance details are given, if applicable, pursuant to *SCHEDULE 2*, Division 2 to which Council must respond according to *TABLE 2* of the *REGULATIONS UNDER THE LAND AND BUSINESS (SALE AND CONVEYANCING) ACT 1994*.

The information provided indicates whether any prescribed encumbrances exist on the land, which has been placed/imposed by, or is for the benefit of Council.

All of the prescribed encumbrances listed herein are answered solely in respect to a statutory function or registered interest of the Council, and do not infer any response to an enquiry on behalf of other persons or authorities.

Where a prescribed encumbrance requires a dual response, as described by *TABLE 1*, of *SCHEDULE 2*, of the *REGULATIONS UNDER THE LAND AND BUSINESS (SALE AND CONVEYANCING) ACT, 1994*, the enquirer should also refer a like enquiry to the Department for Transport Energy and Infrastructure.

Pursuant to the provisions of the *REGULATIONS UNDER THE LAND AND BUSINESS (SALES AND CONVEYANCING) ACT, 1994*, Council hereby provides the following information in response to your enquiries:

INFORMATION NOTE

CHANGES TO PLANNING POLICY AFFECTING LAND IN COUNCIL'S AREA

The information provided in this note is additional to, and not in substitution of, any information provided in response to your request for statutory search information. The response to your request, provided with this note, does not reference changes to planning policy affecting all South Australian Councils.

Development Act 1993 (repealed)

Section 42

Condition (that continues to apply) of a development authorisation NO

Planning Act 1982 (repealed)

Condition (that continues to apply) of a development authorisation NO

Building Act 1971 (repealed)

Condition (that continues to apply) of a development authorisation NO

Planning and Development Act 1966 (repealed)

Condition (that continues to apply) of a development authorisation NO

Planning, Development and Infrastructure Act 2016

Part 5 – Planning and Design Code

Zones

Hills Neighbourhood (HN)

Subzones

NO

Zoning overlays

Overlays

Airport Building Heights (Aircraft Landing Area)

The Airport Building Heights (Aircraft Landing Area) Overlay seeks to ensure building height does not pose a hazard to the operation and safety requirements of aircraft landing areas.

Affordable Housing

The Affordable Housing Overlay seeks to ensure the integration of a range of affordable dwelling types into residential and mixed use development.

Building Near Airfields

The Building Near Airfields Overlay seeks to ensure development does not pose a hazard to the operational and safety requirements of commercial and military airfields.

Character Preservation District (Township)

The Character Preservation District Overlay seeks to recognise, protect and enhance the special character of Character Preservation Districts.

Hazards (Bushfire - Urban Interface) (Urban Interface)

The Hazards (Bushfire - Urban Interface) Overlay seeks to ensure urban neighbourhoods adjoining bushfire risk areas allow access through to bushfire risk areas, are designed to protect life and property from the threat of bushfire and facilitate evacuation to areas safe from bushfire danger.

Heritage Adjacency

The Heritage Adjacency Overlay seeks to ensure development adjacent to State and Local Heritage Places maintains the heritage and cultural values of those places.

Hazards (Flooding - Evidence Required)

The Hazards (Flooding - Evidence Required) Overlay adopts a precautionary approach to mitigate potential impacts of potential flood risk through appropriate siting and design of development.

Native Vegetation

The Native Vegetation Overlay seeks to protect, retain and restore areas of native vegetation.

Prescribed Water Resources Area

The Prescribed Water Resources Area Overlay seeks to ensure the sustainable use of water in prescribed water resource areas.

Prescribed Wells Area

The Prescribed Wells Area Overlay seeks to ensure sustainable water use in prescribed wells areas.

Regulated and Significant Tree

The Regulated and Significant Tree Overlay seeks to mitigate the loss of regulated trees through appropriate development and redevelopment.

Stormwater Management

The Stormwater Management Overlay seeks to ensure new development incorporates water sensitive urban design techniques to capture and re-use stormwater.

Traffic Generating Development

The Traffic Generating Development Overlay aims to ensure safe and efficient vehicle movement and access along urban transport routes and major urban transport routes.

Urban Tree Canopy

The Urban Tree Canopy Overlay seeks to preserve and enhance urban tree canopy through the planting of new trees and retention of existing mature trees where practicable.

Is the land situated in a designated State Heritage Place/Area? NO

Is the land designated as a Local Heritage Place? NO

Open the SA Heritage Places Database Search tool to find the locations' Heritage Place Details.

<http://maps.sa.gov.au/heritagesearch/HeritageSearchLocation.aspx>

Is there a tree or stand of trees declared in Part 10 of the Planning and Design Code to be a significant tree or trees on the land?

Council does not have trees listed in Part 10 - Significant Trees of the Planning and Design Code. However, there may be regulated or significant tree(s) on the site as defined by the Planning and Code that would require approval for maintenance pruning or removal.

Open the Online Planning and Design Code to browse the full Code and Part 10 - Significant Trees for more information. <https://code.plan.sa.gov.au/>

Is there a current amendment to the Planning and Design Code released for public consultation by a designated entity on which consultation is continuing or on which consultation has ended but whose proposed amendment has not yet come into operation?

The Property Interest Report available through [Land Services SA](#) provides information necessary for Conveyancers to complete the Vendor's Statement.

Note - For further information about the Planning and Design Code visit <https://code.plan.sa.gov.au>

Section 127

Condition (that continues to apply) of a development authorisation NO

Part 2—Items to be included if land affected

Development Act 1993 (repealed)

Section 50(1)

Requirement to vest land in council to be held as open space NO

Section 50(2)

Agreement to vest land in council to be held as open space NO

<i>Section 55</i> Order to remove or perform work	NO
<i>Section 56</i> Notice to complete development	NO
<i>Section 57</i> Land management agreement	NO
<i>Section 69</i> Emergency order	NO
<i>Section 71 (only)</i> Fire safety notice	NO
<i>Section 84</i> Enforcement notice	NO
<i>Section 85(6), 85(10) or 106</i> Enforcement Order	NO
<i>Part 11 Division 2</i> Proceedings	NO
Fire and Emergency Services Act 2005	
<i>Section 105F (or section 56 or 83 (repealed))</i> Notice	NO
<i>Section 56 (repealed)</i> Notice issued	NO
Food Act 2001	
<i>Section 44</i> Improvement notice <i>issued against the land</i>	NO
<i>Section 46</i> Prohibition order	NO
Housing Improvement Act 1940 (repealed)	
<i>Section 23</i> Declaration that house is undesirable or unfit for human habitation	NO
Land Acquisition Act 1969	
<i>Section 10</i> Notice of intention to acquire	NO
Local Government Act 1934 (repealed)	
<i>Notice, order, declaration, charge, claim or demand given or made under the Act</i>	NO
Local Government Act 1999	
<i>Notice, order, declaration, charge, claim or demand given or made under the Act</i> Refer to separate attachment for Rates and Charges	NO

Local Nuisance and Litter Control Act 2016

Section 30

Nuisance or litter abatement notice *issued against the land* NO

Planning, Development and Infrastructure Act 2016

Section 139

Notice of proposed work and notice may require access NO

Section 140

Notice requesting access NO

Section 141

Order to remove or perform work NO

Section 142

Notice to complete development NO

Section 155

Emergency order NO

Section 157

Fire safety notice NO

Section 192 or 193

Land Management Agreements NO

Section 198(1)

Requirement to vest land in a council or the Crown to be held as open space NO

Section 198(2)

Agreement to vest land in a council or the Crown to be held as open space NO

Part 16 - Division 1

Proceedings NO

Section 213

Enforcement notice NO

Section 214(6), 214(10) or 222

Enforcement order NO

Public and Environmental Health Act 1987 (repealed)

Part 3

Notice NO

Public and Environmental Health (Waste Control) Regulations 2010 (or 1995) revoked

Part 2 – Condition (that continues to apply) of an approval YES

An onsite wastewater system likely exists on this property, however, the Council does not have records relating to the type, size or condition of any onsite wastewater system on the property. Further information regarding the requirements for the disposal of wastewater by an onsite wastewater system can be obtained from the Council's Environmental Health section on 8384 0666.

Community wastewater management system (CWMS) infrastructure can exist within private land and may not be identified on the associated certificate of title. The City of Onkaparinga

(Council) is a licensed Water Industry Entity under the provisions of the Water Industry Act 2012.

Public and Environmental Health (Waste Control) Regulations 2010 revoked
Regulation 19 - Maintenance order (that has not been complied with) NO

South Australian Public Health Act 2011

Section 92
Notice NO

South Australian Public Health (Wastewater) Regulations 2013
Part 4 – Condition (that continues to apply) of an approval NO

Particulars of building indemnity insurance NO
Details of Building Indemnity Insurance still in existence for building work on the land

Particulars relating to environment protection

Further information held by council
Does the council hold details of any development approvals relating to: NO
(a) commercial or industrial activity at the land; or
(b) a change in the use of the land or part of the land (within the meaning of the *Development Act 1993*) or the *Planning, Development and Infrastructure Act 2016*?

Note –

The question relates to information that the council for the area in which the land is situated may hold. If the council answers “YES” to the question, it will provide a description of the nature of each development approved in respect of the land. The purchaser may then obtain further details from council (on payment of any fee fixed by the council). However, it is expected that the ability to supply further details will vary considerably between councils.

A “YES” answer to paragraph (a) of the question may indicate that a potentially contaminating activity has taken place at the land (see sections 103C and 103H of the Environment Protection Act 1993) and that assessments or remediation of the land may be required at some future time.

It should be noted that –

- the approval of development by a council does not necessarily mean that the development has taken place;
- the council will not necessarily be able to provide a complete history of all such development that has taken place at the land.

General

Easement YES
Does a Council drainage easement exist? – Refer to Certificate of Title of subdivision plans (ie Deposited Plans, Community Plans, File Plans etc) for details of easements in the interests of other State Departments or Agencies).

Easements over private land may show on a certificate of title and indicate that council or another authority have some form of infrastructure within them, such as stormwater drainage pipes or other services. Refer to [Encroachment over council easements](#) on our website for further information.

Are you aware of any encroachment on the Council easement? YES

Outbuilding

Important information to the owner about Councils rights when there is an approved or unapproved encroachment in, on or above a drainage easement:
Council requires free, unrestricted and unobstructed access to the drainage easement for construction, maintenance and operational purposes;

Council will endeavour to provide one months notice for any planned work that requires access to the easement.
In an emergency Council will require immediate access to the easement;
Approved encroachments do not diminish Councils rights to the easement and may be removed (if required) at the owners cost;

Reinstatement of an approved encroachment at the owners cost may be approved or may require modification;
Unapproved encroachments or property improvements in, on or above the easement that do not meet relevant building and engineering standards may be removed at the owners cost and may not be approved to be reinstated.
If you have any further queries, please contact the Permit Officers on 8384 0666.

Lease, agreement for lease, tenancy agreement or licence

(The information does not include the information about sublease or subtenancy. NO
The purchaser may seek that information from the lessee or tenant or sublessee or subtenant.)

Caveat NO

Other

Charge for any kind affecting the land (not included in another item) NO

PLEASE NOTE:

The information provided is as required by The Land and Business (Sale and Conveyancing) Act 1994. The information should not be taken as a representation as to whether or not any other charges or encumbrances affect the subject land.

This statement is made the 18 September 2025

Thomas Caiapich
Project Officer – Development Support
AUTHORISED OFFICER

PROPERTY INTEREST REPORT

CT Volume 6218 Folio 484

Property Interest Report

Provided by Land Services SA on behalf of the South Australian Government

Title Reference	CT 6218/484	Reference No. 2712754
Registered Proprietors	G U*TAYLOR	Prepared 18/09/2025 12:22
Address of Property	22 ST MARYS STREET, WILLUNGA, SA 5172	
Local Govt. Authority	CITY OF ONKAPARINGA	
Local Govt. Address	PO BOX 1 NOARLUNGA CENTRE SA 5168	

This report provides information that may be used to complete a Form 1 as prescribed in the *Land and Business (Sale and Conveyancing) Act 1994*

Table of Particulars

Particulars of mortgages, charges and prescribed encumbrances affecting the land as identified in Division 1 of the Schedule to Form 1 as described in the Regulations to the *Land and Business (Sale and Conveyancing) Act 1994*

All enquiries relating to the Regulations or the Form 1 please contact Consumer & Business Services between 8:30 am and 5:00 pm on 131 882 or via their website www.cbs.sa.gov.au

Prescribed encumbrance Particulars (Particulars in bold indicates further information will be provided)

1. General

- | | | |
|-----|--|--|
| 1.1 | Mortgage of land
<i>[Note - Do not omit this item. The item and its heading must be included in the statement even if not applicable.]</i> | Refer to the Certificate of Title |
| 1.2 | Easement
(whether over the land or annexed to the land)

Note--"Easement" includes rights of way and party wall rights

<i>[Note - Do not omit this item. The item and its heading must be included in the statement even if not applicable.]</i> | Refer to the Certificate of Title |
| 1.3 | Restrictive covenant

<i>[Note - Do not omit this item. The item and its heading must be included in the statement even if not applicable.]</i> | Refer to the Certificate of Title for details of any restrictive covenants as an encumbrance |
| 1.4 | Lease, agreement for lease, tenancy agreement or licence
(The information does not include information about any sublease or subtenancy. That information may be sought by the purchaser from the lessee or tenant or sublessee or subtenant.)

<i>[Note - Do not omit this item. The item and its heading must be included in the statement even if not applicable.]</i> | Refer to the Certificate of Title

also

Contact the vendor for these details |
| 1.5 | Caveat | Refer to the Certificate of Title |
| 1.6 | Lien or notice of a lien | Refer to the Certificate of Title |

2. Aboriginal Heritage Act 1988

- | | | |
|-----|---|---|
| 2.1 | section 9 - Registration in central archives of an Aboriginal site or object | Aboriginal Affairs and Reconciliation in AGD has no registered entries for Aboriginal sites or objects affecting this title |
| 2.2 | section 24 - Directions prohibiting or restricting access to, or activities on, a site or | Aboriginal Affairs and Reconciliation in AGD has no record of any direction affecting this title |

an area surrounding a site

- 2.3 Part 3 Division 6 - Aboriginal heritage agreement

Aboriginal Affairs and Reconciliation in AGD has no record of any agreement affecting this title

also

Refer to the Certificate of Title

3. ***Burial and Cremation Act 2013***

- 3.1 section 8 - Human remains interred on land

Births, Deaths and Marriages in AGD has no record of any gravesites relating to this title

also

contact the vendor for these details

4. ***Crown Rates and Taxes Recovery Act 1945***

- 4.1 section 5 - Notice requiring payment

Crown Lands Program in DEW has no record of any notice affecting this title

5. ***Development Act 1993 (repealed)***

- 5.1 section 42 - Condition (that continues to apply) of a development authorisation

State Planning Commission in the Department for Housing and Urban Development has no record of any conditions that continue to apply, affecting this title

[Note - Do not omit this item. The item and its heading must be included in the statement even if not applicable.]

also

Contact the Local Government Authority for other details that might apply

- 5.2 section 50(1) - Requirement to vest land in a council or the Crown to be held as open space

State Planning Commission in the Department for Housing and Urban Development has no record of any conditions that continue to apply, affecting this title

also

Contact the Local Government Authority for other details that might apply

- 5.3 section 50(2) - Agreement to vest land in a council or the Crown to be held as open space

State Planning Commission in the Department for Housing and Urban Development has no record of any conditions that continue to apply, affecting this title

also

Contact the Local Government Authority for other details that might apply

- 5.4 section 55 - Order to remove or perform work

State Planning Commission in the Department for Housing and Urban Development has no record of any order or notice affecting this title

also

Contact the Local Government Authority for other details that might apply

- 5.5 section 56 - Notice to complete development

State Planning Commission in the Department for Housing and Urban Development has no record of any order or notice affecting this title

also

Contact the Local Government Authority for other details that might apply

- 5.6 section 57 - Land management agreement

Refer to the Certificate of Title

- 5.7 section 60 - Notice of intention by building owner

Contact the vendor for these details

- 5.8 section 69 - Emergency order

State Planning Commission in the Department for Housing and Urban Development has no record of any order affecting this title

also

Contact the Local Government Authority for other details that might apply

- 5.9 section 71 - Fire safety notice

Building Fire Safety Committee in the Department for Housing and Urban Development has no record of any notice affecting this title

- 5.10 section 84 - Enforcement notice
State Planning Commission in the Department for Housing and Urban Development has no record of any conditions that continue to apply, affecting this title
also
Contact the Local Government Authority for other details that might apply
- 5.11 section 85(6), 85(10) or 106 - Enforcement order
State Planning Commission in the Department for Housing and Urban Development has no record of any conditions that continue to apply, affecting this title
also
Contact the Local Government Authority for other details that might apply
- 5.12 Part 11 Division 2 - Proceedings
Contact the Local Government Authority for other details that might apply
also
Contact the vendor for these details

6. Repealed Act conditions

- 6.1 Condition (that continues to apply) of an approval or authorisation granted under the *Building Act 1971* (repealed), the *City of Adelaide Development Control Act, 1976* (repealed), the *Planning Act 1982* (repealed) or the *Planning and Development Act 1967* (repealed)
State Planning Commission in the Department for Housing and Urban Development has no record of any conditions that continue to apply, affecting this title
also
Contact the Local Government Authority for other details that might apply

[Note - Do not omit this item. The item and its heading must be included in the statement even if not applicable.]

7. Emergency Services Funding Act 1998

- 7.1 section 16 - Notice to pay levy
An Emergency Services Levy Certificate will be forwarded. If you do not receive the certificate within four (4) working days please contact the RevenueSA Customer Contact Centre on (08) 8226 3750.

Clients who have misplaced or not received their certificates and are RevenueSA Online users should log into RevenueSA Online and reprint their certificates www.revenuesaonline.sa.gov.au

8. Environment Protection Act 1993

- 8.1 section 59 - Environment performance agreement that is registered in relation to the land
EPA (SA) does not have any current Performance Agreements registered on this title
- 8.2 section 93 - Environment protection order that is registered in relation to the land
EPA (SA) does not have any current Environment Protection Orders registered on this title
- 8.3 section 93A - Environment protection order relating to cessation of activity that is registered in relation to the land
EPA (SA) does not have any current Orders registered on this title
- 8.4 section 99 - Clean-up order that is registered in relation to the land
EPA (SA) does not have any current Clean-up orders registered on this title
- 8.5 section 100 - Clean-up authorisation that is registered in relation to the land
EPA (SA) does not have any current Clean-up authorisations registered on this title
- 8.6 section 103H - Site contamination assessment order that is registered in relation to the land
EPA (SA) does not have any current Orders registered on this title
- 8.7 section 103J - Site remediation order that is registered in relation to the land
EPA (SA) does not have any current Orders registered on this title
- 8.8 section 103N - Notice of declaration of special management area in relation to the land (due to possible existence of site contamination)
EPA (SA) does not have any current Orders registered on this title

8.9	section 103P - Notation of site contamination audit report in relation to the land	EPA (SA) does not have any current Orders registered on this title
8.10	section 103S - Notice of prohibition or restriction on taking water affected by site contamination in relation to the land	EPA (SA) does not have any current Orders registered on this title
9. <i>Fences Act 1975</i>		
9.1	section 5 - Notice of intention to perform fencing work	Contact the vendor for these details
10. <i>Fire and Emergency Services Act 2005</i>		
10.1	section 105F - (or section 56 or 83 (repealed)) - Notice to take action to prevent outbreak or spread of fire	Contact the Local Government Authority for other details that might apply Where the land is outside a council area, contact the vendor
11. <i>Food Act 2001</i>		
11.1	section 44 - Improvement notice	Public Health in DHW has no record of any notice or direction affecting this title also Contact the Local Government Authority for other details that might apply
11.2	section 46 - Prohibition order	Public Health in DHW has no record of any notice or direction affecting this title also Contact the Local Government Authority for other details that might apply
12. <i>Ground Water (Qualco-Sunlands) Control Act 2000</i>		
12.1	Part 6 - risk management allocation	Qualco Sunlands Ground Water Control Trust has no record of any allocation affecting this title
12.2	section 56 - Notice to pay share of Trust costs, or for unauthorised use of water, in respect of irrigated property	DEW Water Licensing has no record of any notice affecting this title
13. <i>Heritage Places Act 1993</i>		
13.1	section 14(2)(b) - Registration of an object of heritage significance	Heritage Branch in DEW has no record of any registration affecting this title
13.2	section 17 or 18 - Provisional registration or registration	Heritage Branch in DEW has no record of any registration affecting this title
13.3	section 30 - Stop order	Heritage Branch in DEW has no record of any stop order affecting this title
13.4	Part 6 - Heritage agreement	Heritage Branch in DEW has no record of any agreement affecting this title also Refer to the Certificate of Title
13.5	section 38 - "No development" order	Heritage Branch in DEW has no record of any "No development" order affecting this title
14. <i>Highways Act 1926</i>		
14.1	Part 2A - Establishment of control of access from any road abutting the land	Transport Assessment Section within DIT has no record of any registration affecting this title
15. <i>Housing Improvement Act 1940 (repealed)</i>		
15.1	section 23 - Declaration that house is undesirable or unfit for human habitation	Contact the Local Government Authority for other details that might apply
15.2	Part 7 (rent control for substandard houses) - notice or declaration	Housing Safety Authority has no record of any notice or declaration affecting this title
16. <i>Housing Improvement Act 2016</i>		

- | | | |
|------|--|--|
| 16.1 | Part 3 Division 1 - Assessment, improvement or demolition orders | Housing Safety Authority has no record of any notice or declaration affecting this title |
| 16.2 | section 22 - Notice to vacate premises | Housing Safety Authority has no record of any notice or declaration affecting this title |
| 16.3 | section 25 - Rent control notice | Housing Safety Authority has no record of any notice or declaration affecting this title |

17. *Land Acquisition Act 1969*

- | | | |
|------|---|---|
| 17.1 | section 10 - Notice of intention to acquire | Refer to the Certificate of Title for any notice of intention to acquire
also
Contact the Local Government Authority for other details that might apply |
|------|---|---|

18. *Landscape South Australia Act 2019*

- | | | |
|-------|---|---|
| 18.1 | section 72 - Notice to pay levy in respect of costs of regional landscape board | The regional landscape board has no record of any notice affecting this title |
| 18.2 | section 78 - Notice to pay levy in respect of right to take water or taking of water | DEW has no record of any notice affecting this title |
| 18.3 | section 99 - Notice to prepare an action plan for compliance with general statutory duty | The regional landscape board has no record of any notice affecting this title |
| 18.4 | section 107 - Notice to rectify effects of unauthorised activity | The regional landscape board has no record of any notice affecting this title
also
DEW has no record of any notice affecting this title |
| 18.5 | section 108 - Notice to maintain watercourse or lake in good condition | The regional landscape board has no record of any notice affecting this title |
| 18.6 | section 109 - Notice restricting the taking of water or directing action in relation to the taking of water | DEW has no record of any notice affecting this title |
| 18.7 | section 111 - Notice to remove or modify a dam, embankment, wall or other obstruction or object | The regional landscape board has no record of any notice affecting this title |
| 18.8 | section 112 - Permit (or condition of a permit) that remains in force | The regional landscape board has no record of any permit (that remains in force) affecting this title
also
DEW has no record of any permit (that remains in force) affecting this title |
| 18.9 | section 120 - Notice to take remedial or other action in relation to a well | DEW has no record of any notice affecting this title |
| 18.10 | section 135 - Water resource works approval | DEW has no record of a water resource works approval affecting this title |
| 18.11 | section 142 - Site use approval | DEW has no record of a site use approval affecting this title |
| 18.12 | section 166 - Forest water licence | DEW has no record of a forest water licence affecting this title |
| 18.13 | section 191 - Notice of instruction as to keeping or management of animal or plant | The regional landscape board has no record of any notice affecting this title |
| 18.14 | section 193 - Notice to comply with action order for the destruction or control of animals or plants | The regional landscape board has no record of any notice affecting this title |
| 18.15 | section 194 - Notice to pay costs of destruction or control of animals or plants on road reserve | The regional landscape board has no record of any notice affecting this title |
| 18.16 | section 196 - Notice requiring control or quarantine of animal or plant | The regional landscape board has no record of any notice affecting this title |
| 18.17 | section 207 - Protection order to secure compliance with specified provisions of the | The regional landscape board has no record of any notice affecting this title |

Act

- | | | |
|-------|--|---|
| 18.18 | section 209 - Reparation order requiring specified action or payment to make good damage resulting from contravention of the Act | The regional landscape board has no record of any notice affecting this title |
| 18.19 | section 211 - Reparation authorisation authorising specified action to make good damage resulting from contravention of the Act | The regional landscape board has no record of any notice affecting this title |
| 18.20 | section 215 - Orders made by ERD Court | The regional landscape board has no record of any notice affecting this title |
| 18.21 | section 219 - Management agreements | The regional landscape board has no record of any notice affecting this title |
| 18.22 | section 235 - Additional orders on conviction | The regional landscape board has no record of any notice affecting this title |

19. Land Tax Act 1936

- | | | |
|------|---|---|
| 19.1 | Notice, order or demand for payment of land tax | A Land Tax Certificate will be forwarded.
If you do not receive the certificate within four (4) working days please contact the RevenueSA Customer Contact Centre on (08) 8226 3750.

Clients who have misplaced or not received their certificates and are RevenueSA Online users should log into RevenueSA Online and reprint their certificates www.revenuesaonline.sa.gov.au |
|------|---|---|

20. Local Government Act 1934 (repealed)

- | | | |
|------|---|---|
| 20.1 | Notice, order, declaration, charge, claim or demand given or made under the Act | Contact the Local Government Authority for other details that might apply |
|------|---|---|

21. Local Government Act 1999

- | | | |
|------|---|---|
| 21.1 | Notice, order, declaration, charge, claim or demand given or made under the Act | Contact the Local Government Authority for other details that might apply |
|------|---|---|

22. Local Nuisance and Litter Control Act 2016

- | | | |
|------|--|---|
| 22.1 | section 30 - Nuisance or litter abatement notice | Contact the Local Government Authority for other details that might apply |
|------|--|---|

23. Metropolitan Adelaide Road Widening Plan Act 1972

- | | | |
|------|--|---|
| 23.1 | section 6 - Restriction on building work | Transport Assessment Section within DIT has no record of any restriction affecting this title |
|------|--|---|

24. Mining Act 1971

- | | | |
|------|---|---|
| 24.1 | Mineral tenement (other than an exploration licence) | Mineral Tenements in the Department of Energy and Mining has no record of any proclamation affecting this title |
| 24.2 | section 9AA - Notice, agreement or order to waive exemption from authorised operations | Contact the vendor for these details |
| 24.3 | section 56T(1) - Consent to a change in authorised operations | Contact the vendor for these details |
| 24.4 | section 58(a) - Agreement authorising tenement holder to enter land | Contact the vendor for these details |
| 24.5 | section 58A - Notice of intention to commence authorised operations or apply for lease or licence | Contact the vendor for these details |
| 24.6 | section 61 - Agreement or order to pay compensation for authorised operations | Contact the vendor for these details |
| 24.7 | section 75(1) - Consent relating to extractive minerals | Contact the vendor for these details |
| 24.8 | section 82(1) - Deemed consent or agreement | Contact the vendor for these details |

24.9 Proclamation with respect to a private mine Mineral Tenements in the Department of Energy and Mining has no record of any proclamation affecting this title

25. *Native Vegetation Act 1991*

25.1 Part 4 Division 1 - Heritage agreement DEW Native Vegetation has no record of any agreement affecting this title
also
Refer to the Certificate of Title

25.2 section 25C - Conditions of approval regarding achievement of environmental benefit by accredited third party provider DEW Native Vegetation has no record of any agreement affecting this title
also
Refer to the Certificate of Title

25.3 section 25D - Management agreement DEW Native Vegetation has no record of any agreement affecting this title
also
Refer to the Certificate of Title

25.4 Part 5 Division 1 - Refusal to grant consent, or condition of a consent, to clear native vegetation DEW Native Vegetation has no record of any refusal or condition affecting this title

26. *Natural Resources Management Act 2004 (repealed)*

26.1 section 97 - Notice to pay levy in respect of costs of regional NRM board The regional landscape board has no record of any notice affecting this title

26.2 section 123 - Notice to prepare an action plan for compliance with general statutory duty The regional landscape board has no record of any notice affecting this title

26.3 section 134 - Notice to remove or modify a dam, embankment, wall or other obstruction or object The regional landscape board has no record of any notice affecting this title

26.4 section 135 - Condition (that remains in force) of a permit The regional landscape board has no record of any notice affecting this title

26.5 section 181 - Notice of instruction as to keeping or management of animal or plant The regional landscape board has no record of any notice affecting this title

26.6 section 183 - Notice to prepare an action plan for the destruction or control of animals or plants The regional landscape board has no record of any notice affecting this title

26.7 section 185 - Notice to pay costs of destruction or control of animals or plants on road reserve The regional landscape board has no record of any notice affecting this title

26.8 section 187 - Notice requiring control or quarantine of animal or plant The regional landscape board has no record of any notice affecting this title

26.9 section 193 - Protection order to secure compliance with specified provisions of the Act The regional landscape board has no record of any order affecting this title

26.10 section 195 - Reparation order requiring specified action or payment to make good damage resulting from contravention of the Act The regional landscape board has no record of any order affecting this title

26.11 section 197 - Reparation authorisation authorising specified action to make good damage resulting from contravention of the Act The regional landscape board has no record of any authorisation affecting this title

27. *Outback Communities (Administration and Management) Act 2009*

27.1 section 21 - Notice of levy or contribution payable Outback Communities Authority has no record affecting this title

28. ***Phylloxera and Grape Industry Act 1995***

- 28.1 section 23(1) - Notice of contribution payable The Phylloxera and Grape Industry Board of South Australia has no vineyard registered against this title. However all properties with greater than 0.5 hectares of planted vines are required to be registered with the board

29. ***Planning, Development and Infrastructure Act 2016***

- 29.1 Part 5 - Planning and Design Code
[Note - Do not omit this item. The item and its heading must be included in the statement even if not applicable.]
- Contact the Local Government Authority for the title or other brief description of the zone or subzone in which the land is situated.
- also
- Heritage Branch in DEW has no record of a State Heritage Area created prior to 15 January 1994 under the former South Australian Heritage Act 1978 affecting this title
- also
- For details of this item, including State Heritage Areas which have been authorised or put under interim effect since 15 January 1994, contact the Local Government Authority
- also
- Contact the Local Government Authority for other details that might apply to a place of local heritage value
- also
- For details of declared significant trees affecting this title, contact the Local Government Authority
- also
- The Planning and Design Code (the Code) is a statutory instrument under the *Planning, Development and Infrastructure Act 2016* for the purposes of development assessment and related matters within South Australia. The Code contains the planning rules and policies that guide what can be developed in South Australia. Planning authorities use these planning rules to assess development applications. To search and view details of proposed statewide code amendments or code amendments within a local government area, please search the code amendment register on the SA Planning Portal: https://plan.sa.gov.au/have_your_say/code-amendments/code_amendment_register or phone PlanSA on 1800 752 664.**
- 29.2 section 127 - Condition (that continues to apply) of a development authorisation
[Note - Do not omit this item. The item and its heading must be included in the statement even if not applicable.]
- State Planning Commission in the Department for Housing and Urban Development has no record of any conditions that continue to apply, affecting this title
- also
- Contact the Local Government Authority for other details that might apply
- 29.3 section 139 - Notice of proposed work and notice may require access
- Contact the vendor for these details
- 29.4 section 140 - Notice requesting access
- Contact the vendor for these details
- 29.5 section 141 - Order to remove or perform work
- State Planning Commission in the Department for Housing and Urban Development has no record of any order or notice affecting this title
- also
- Contact the Local Government Authority for other details that might apply
- 29.6 section 142 - Notice to complete development
- State Planning Commission in the Department for Housing and Urban Development has no record of any order or notice affecting this title
- also
- Contact the Local Government Authority for other details that might apply
- 29.7 section 155 - Emergency order
- State Planning Commission in the Department for Housing and Urban Development

has no record of any order or notice affecting this title

also

Contact the Local Government Authority for other details that might apply

29.8 section 157 - Fire safety notice

Building Fire Safety Committee in the Department for Housing and Urban Development has no record of any order or notice affecting this title

also

Contact the Local Government Authority for other details that might apply

29.9 section 192 or 193 - Land management agreement

Refer to the Certificate of Title

29.10 section 198(1) - Requirement to vest land in a council or the Crown to be held as open space

State Planning Commission in the Department for Housing and Urban Development has no record of any conditions that continue to apply, affecting this title

also

Contact the Local Government Authority for other details that might apply

29.11 section 198(2) - Agreement to vest land in a council or the Crown to be held as open space

State Planning Commission in the Department for Housing and Urban Development has no record of any conditions that continue to apply, affecting this title

also

Contact the Local Government Authority for other details that might apply

29.12 Part 16 Division 1 - Proceedings

Contact the Local Government Authority for details relevant to this item

also

Contact the vendor for other details that might apply

29.13 section 213 - Enforcement notice

State Planning Commission in the Department for Housing and Urban Development has no record of any conditions that continue to apply, affecting this title

also

Contact the Local Government Authority for other details that might apply

29.14 section 214(6), 214(10) or 222 - Enforcement order

Contact the Local Government Authority for details relevant to this item

also

State Planning Commission in the Department for Housing and Urban Development has no record of any conditions that continue to apply, affecting this title

30. *Plant Health Act 2009*

30.1 section 8 or 9 - Notice or order concerning pests

Plant Health in PIRSA has no record of any notice or order affecting this title

31. *Public and Environmental Health Act 1987 (repealed)*

31.1 Part 3 - Notice

Public Health in DHW has no record of any notice or direction affecting this title

also

Contact the Local Government Authority for other details that might apply

31.2 *Public and Environmental Health (Waste Control) Regulations 2010 (or 1995)* (revoked) Part 2 - Condition (that continues to apply) of an approval

Public Health in DHW has no record of any condition affecting this title

also

Contact the Local Government Authority for other details that might apply

31.3 *Public and Environmental Health (Waste Control) Regulations 2010* (revoked) regulation 19 - Maintenance order (that has not been complied with)

Public Health in DHW has no record of any order affecting this title

also

Contact the Local Government Authority for other details that might apply

32. *South Australian Public Health Act 2011*

- 32.1 section 66 - Direction or requirement to avert spread of disease Public Health in DHW has no record of any direction or requirement affecting this title
- 32.2 section 92 - Notice Public Health in DHW has no record of any notice affecting this title
also
Contact the Local Government Authority for other details that might apply
- 32.3 *South Australian Public Health (Wastewater) Regulations 2013* Part 4 - Condition (that continues to apply) of an approval Public Health in DHW has no record of any condition affecting this title
also
Contact the Local Government Authority for other details that might apply

33. *Upper South East Dryland Salinity and Flood Management Act 2002 (expired)*

- 33.1 section 23 - Notice of contribution payable DEW has no record of any notice affecting this title

34. *Water Industry Act 2012*

- 34.1 Notice or order under the Act requiring payment of charges or other amounts or making other requirement **An SA Water Certificate will be forwarded. If you do not receive the certificate please contact the SA Water Customer Contact Centre on 1300 650 950**
also
The Office of the Technical Regulator in DEM has no record of any notice or order affecting this title
also
Lightsview Re-Water Supply Co Pty Ltd has no record of any notice or order affecting this title.
also
Robusto Investments Pty. Ltd. trading as Compass Springs has no current record of any notice or order affecting this title.
also
Alano Utilities Pty. Ltd. has no record of any notice or order affecting this title.

35. *Water Resources Act 1997 (repealed)*

- 35.1 section 18 - Condition (that remains in force) of a permit DEW has no record of any condition affecting this title
- 35.2 section 125 (or a corresponding previous enactment) - Notice to pay levy DEW has no record of any notice affecting this title

36. **Other charges**

- 36.1 Charge of any kind affecting the land (not included in another item) Refer to the Certificate of Title
also
Contact the vendor for these details
also
Contact the Local Government Authority for other details that might apply

Other Particulars

Other particulars as identified in Division 2 of the Schedule to Form 1 as described in the *Regulations to the Land and Business (Sale and Conveyancing) Act 1994*

- | | | |
|-----|---|---|
| 1. | Particulars of transactions in last 12 months | Contact the vendor for these details |
| 2. | Particulars relating to community lot (including strata lot) or development lot | Enquire directly to the Secretary or Manager of the Community Corporation |
| 3. | Particulars relating to strata unit | Enquire directly to the Secretary or Manager of the Strata Corporation |
| 4. | Particulars of building indemnity insurance | Contact the vendor for these details
also
Contact the Local Government Authority |
| 5. | Particulars relating to asbestos at workplaces | Contact the vendor for these details |
| 6. | Particulars relating to aluminium composite panels | Please note that the audit is limited to classes of buildings, and that this note does not confirm the presence or absence of Aluminium Composite Panelling. Contact the vendor for relevant details. |
| 7. | Particulars relating to court or tribunal process | Contact the vendor for these details |
| 8. | Particulars relating to land irrigated or drained under Irrigation Acts | SA Water will arrange for a response to this item where applicable |
| 9. | Particulars relating to environment protection | Contact the vendor for details of item 2
also
EPA (SA) has no record of any particulars relating to items 3, 4 or 5 affecting this title
also
Contact the Local Government Authority for information relating to item 6 |
| 10. | Particulars relating to <i>Livestock Act, 1997</i> | Animal Health in PIRSA has no record of any notice or order affecting this title |

Additional Information

The following additional information is provided for your information only.
These items are not prescribed encumbrances or other particulars prescribed under the Act.

- | | | |
|-----|--|--|
| 1. | Pipeline Authority of S.A. Easement | Epic Energy has no record of a Pipeline Authority Easement relating to this title |
| 2. | State Planning Commission refusal | No recorded State Planning Commission refusal |
| 3. | SA Power Networks | SA Power Networks has no interest other than that recorded on the attached notice or registered on the Certificate of Title |
| 4. | South East Australia Gas Pty Ltd | SEA Gas has no current record of a high pressure gas transmission pipeline traversing this property |
| 5. | Central Irrigation Trust | Central Irrigation Trust has no current records of any infrastructure or Water Delivery Rights associated to this title. |
| 6. | ElectraNet Transmission Services | ElectraNet has no current record of a high voltage transmission line traversing this property |
| 7. | Outback Communities Authority | Outback Communities Authority has no record affecting this title |
| 8. | Dog Fence (<i>Dog Fence Act 1946</i>) | This title falls outside the Dog Fence rateable area. Accordingly, the Dog Fence Board holds no current interest in relation to Dog Fence rates. |
| 9. | Pastoral Board (<i>Pastoral Land Management and Conservation Act 1989</i>) | The Pastoral Board has no current interest in this title |
| 10. | Heritage Branch DEW (<i>Heritage Places Act 1993</i>) | Heritage Branch in DEW has no record of any World, Commonwealth or National Heritage interest affecting this title |
| 11. | Health Protection Programs – Department for Health and Wellbeing | Health Protection Programs in the DHW has no record of a public health issue that currently applies to this title. |

Notices

Notices are printed under arrangement with organisations having some potential interest in the subject land. You should contact the identified party for further details.

Electricity and Telecommunications Infrastructure - Building Restrictions and Statutory Easements (including those related to gas, water and sewage)

Building restrictions

It is an offence under section 86 of the *Electricity Act 1996* to erect a building or structure within a prescribed distance of aerial or underground powerlines. In some, but not all, cases approval may be obtained from the Technical Regulator. Generally, however, land owners must not build, or alter a building or structure, with the result that any part of the resulting building or structure is within the minimum clearance distance required from certain types of powerlines. These building limitations are set out in the *Electricity (General) Regulations 2012* regulations 81 and 82. Purchasers intending to redevelop the property to be purchased should therefore be aware that the restrictions under the *Electricity Act* and *Regulations* may affect how, or if, they are able to redevelop the property.

In addition, if a building or structure is erected in proximity to a powerline of an electricity entity in contravention of the *Electricity Act*, the entity may seek a court order:

- a) requiring the person to take specified action to remove or modify the building or structure within a specified period;
- b) for compensation from the person for loss or damage suffered in consequence of the contravention; and/or
- c) for costs reasonably incurred by the entity in relocating the powerline or carrying out other work.

Contact the Office of the Technical Regulator in DEM on 8226 5500 for further details.

Statutory easements

Statutory easements for purposes such as (and without limitation) electricity, telecommunications, gas, water and sewage, may also exist, but may not be registered or defined on the title for the land.

Separate from the above building restrictions, South Australia's electricity supply and transmission businesses have statutory easements over land where part of the electricity distribution or transmission system was on, above or under the land as at particular dates specified by legislation.

This notice does not necessarily imply that any statutory or other easement exists.

However, where in existence, statutory easements may provide these organisations and businesses (identified in the relevant legislation) with the right of entry, at any reasonable time, to operate, repair, examine, replace, modify or maintain their equipment, to bring any vehicles or equipment on the land for these purposes, and to install, operate and carry out work on any pipelines, electricity or telecommunications cables or equipment that may be incorporated in, or attached to, their equipment (For example, see Clause 2 of Schedule 1 of the *Electricity Corporations (Restructuring and Disposal) Act 1999*; section 48A of the *Electricity Act 1996*).

For further clarification on these matters, please contact the relevant organisations or businesses, such as SA Power Networks' Easements Branch on telephone 8404 5897 or 8404 5894.

If you intend to excavate, develop or subdivide land, it is suggested that you first lodge a 'Dial Before you Dig' enquiry. Dial Before You Dig is a free referral service that provides information on the location of underground infrastructure. Using the Dial Before you Dig service (<https://1100.com.au>) may mitigate the risk of injury or expense resulting from inadvertent interference with, damage to, or requirement to relocate infrastructure.

Land Tax Act 1936 and Regulations thereunder

Agents should note that the current owner will remain liable for any additional charge accruing due before the date of this certificate which may be assessed on the land and also that the purchaser is only protected in respect of the tax for the financial year for which this certificate is issued. If the change of ownership will not occur on or before the 30th June, another certificate should be sought in respect of the next financial year or requests for certificate should not be made until after 30th June.

Animal and Plant Control (Agriculture Protection and other purposes) Act 1986 and Regulations

Agents should note that this legislation imposes a responsibility on a landholder to control and keep controlled proclaimed plants and particular classes of animals on a property.

Information should be obtained from:

- The vendor about the known presence of proclaimed plants or animals on the property including details which the vendor can obtain from records held by the local animal and plant control board
- The local animal and plant control board or the Animal and Plant Control Commission on the policies and priorities relating to the control of any serious proclaimed plants or animals in the area where the property is located.

Landscape South Australia 2019

Water Resources Management - Taking of underground water

Under the provisions of the *Landscape South Australia Act 2019*, if you intend to utilise underground water on the land subject to this enquiry the following apply:

- A well construction permit accompanied by the prescribed fee is required if a well/bore exceeding 2.5 meters is to be constructed. As the prescribed fee is subject to annual review, you should visit the webpage below to confirm the current fee
- A licensed well driller is required to undertake all work on any well/bore
- Work on all wells/bores is to be undertaken in accordance with the *General specification for well drilling operations affecting water in South Australia*.

Further information may be obtained by visiting <https://www.environment.sa.gov.au/licences-and-permits/water-licence-and-permit-forms>. Alternatively, you may contact the Department for Environment and Water on (08) 8735 1134 or email DEWwaterlicensing@sa.gov.au.

ESL CERTIFICATE

CT Volume 6218 Folio 484



CERTIFICATE OF EMERGENCY SERVICES LEVY PAYABLE

ABN 19 040 349 865
Emergency Services Funding Act 1998

The Emergency Services Levy working for all South Australians

The details shown are current as at the date of issue.

PIR Reference No: 2712754

ECKERMANN FORMS
POST OFFICE BOX 7340
HUTT STREET ADELAIDE SA 5000

DATE OF ISSUE
19/09/2025

ENQUIRIES:
Tel: (08) 8372 7534
Email: contactus@revenuesa.sa.gov.au

OWNERSHIP NUMBER	OWNERSHIP NAME			
18614238	G U TAYLOR			
PROPERTY DESCRIPTION				
22 ST MARYS ST / WILLUNGA SA 5172 / LT 700				
ASSESSMENT NUMBER	TITLE REF. <small>(A "+" indicates multiple titles)</small>	CAPITAL VALUE	AREA / FACTOR	LAND USE / FACTOR
1347115207	CT 6218/484+	\$1,025,000.00	R4 1.000	RE 0.400
LEVY DETAILS:				
	FIXED CHARGE	\$	50.00	
	+ VARIABLE CHARGE	\$	346.85	
	- REMISSION	\$	208.70	
	- CONCESSION	\$	0.00	
	+ ARREARS / - PAYMENTS	\$	0.00	
	= AMOUNT PAYABLE	\$	188.15	
FINANCIAL YEAR				
2025-2026				

Please Note: If a concession amount is shown, the validity of the concession should be checked prior to payment of any outstanding levy amount. The expiry date displayed on this Certificate is the last day an update of this Certificate will be issued free of charge. **It is not the due date for payment.**

EXPIRY DATE 18/12/2025



Government of South Australia

See overleaf for further information

DETACH AND RETURN THE PAYMENT REMITTANCE ADVICE WITH YOUR PAYMENT



CERTIFICATE OF EMERGENCY SERVICES LEVY PAYABLE

PAYMENT REMITTANCE ADVICE

OWNERSHIP NUMBER
18614238

OWNERSHIP NAME
G U TAYLOR

ASSESSMENT NUMBER
1347115207

AMOUNT PAYABLE
\$188.15

AGENT NUMBER
100019480

AGENT NAME
ECKERMANN FORMS

EXPIRY DATE
18/12/2025

+70082782150022> +001571+ <0550932890> <0000018815> +444+

OFFICIAL: Sensitive

Please Note:

Please check that the property details shown on this Certificate are correct for the land being sold.

The amount payable on this Certificate is accurate as at the date of issue.

This Certificate is only valid for the financial year shown.

If the change of ownership will occur in the following financial year, you must obtain another Certificate after 30 June.

Payment should be made as part of the settlement process.

The amount payable on this Certificate must be paid in full even if only a portion of the subject land is being sold. RevenueSA cannot apportion the ESL.

If the amount payable is not paid in full, the purchaser may become liable for all of the outstanding ESL as at the date of settlement.

The owner of the land as at 12:01am on 1 July in the financial year of this Certificate will remain liable for any additional ESL accrued before the date of this Certificate, even if the amount payable on this Certificate has been paid.




Provision of this Certificate does not relieve the land owner of their responsibility to pay their Notice of ESL Assessment by the due date.

If the owner of the subject land is receiving an ESL pensioner concession but was not living in the property as their principal place of residence as at 12:01am on 1 July of the current financial year, or is now deceased, you must contact RevenueSA prior to settlement.

For more information:

Visit: www.revenuesa.sa.gov.au
Email: contactus@revenuesa.sa.gov.au
Phone: (08) 8372 7534

PAYMENT OPTIONS FOR THIS CERTIFICATE SHOWN BELOW

 <p>Billers Code: 456285 Ref: 7008278215</p> <p>Contact your bank or financial institution to make this payment from your cheque, savings, debit, credit card or transaction account. More info: www.bpay.com.au © Registered to BPAY Pty Ltd ABN 69 079 137 518</p>	 <p>To pay via the internet go to: www.revenuesaonline.sa.gov.au</p>	 <p>Send your cheque or money order, made payable to the Community Emergency Services Fund, along with this Payment Remittance Advice to: Please refer below. Revenue SA Locked Bag 555 ADELAIDE SA 5001</p>
--	---	---

ACTION REQUIRED: In line with the Commonwealth Government's cheque phase-out, RevenueSA will stop accepting cheque payments after 30 June 2027. To ensure a smooth transition, we encourage you to switch to one of the other payment options listed above.

LAND TAX CERTIFICATE

CT Volume 6218 Folio 484



RevenueSA

DEPARTMENT OF TREASURY AND FINANCE

ABN 19 040 349 865
Land Tax Act 1936

CERTIFICATE OF LAND TAX PAYABLE

This form is a statement of land tax payable pursuant to Section 23 of the *Land Tax Act 1936*. The details shown are current as at the date of issue.

PIR Reference No: 2712754

DATE OF ISSUE

19/09/2025

ECKERMANN FORMS
POST OFFICE BOX 7340
HUTT STREET ADELAIDE SA 5000

ENQUIRIES:

Tel: (08) 8372 7534

Email: contactus@revenuesa.sa.gov.au

OWNERSHIP NAME

G U TAYLOR

FINANCIAL YEAR

2025-2026

PROPERTY DESCRIPTION

22 ST MARYS ST / WILLUNGA SA 5172 / LT 700

ASSESSMENT NUMBER

1347115207

TITLE REF.

(A "+" indicates multiple titles)

CT 6218/484+

TAXABLE SITE VALUE

\$740,000.00

AREA

0.2259 HA

DETAILS OF THE LAND TAX PAYABLE FOR THE ABOVE PARCEL OF LAND:

CURRENT TAX	\$	0.00	SINGLE HOLDING	\$	0.00
- DEDUCTIONS	\$	0.00			
+ ARREARS	\$	0.00			
- PAYMENTS	\$	0.00			
= AMOUNT PAYABLE	\$	0.00			

Please Note:

If the Current Tax details above indicate a Nil amount, the property may be subject to an Exemption. This exemption should be validated prior to settlement. In order to ensure indemnity for the purchaser of this land, full payment of the amount payable is required:

ON OR BEFORE

18/12/2025



Government of South Australia

See overleaf for further information

DETACH AND RETURN THE PAYMENT REMITTANCE ADVICE WITH YOUR PAYMENT



RevenueSA

DEPARTMENT OF TREASURY AND FINANCE

Land Tax Act 1936

CERTIFICATE OF LAND TAX PAYABLE

PAYMENT REMITTANCE ADVICE

No payment is required on this Certificate

OFFICIAL: Sensitive

Please Note:

Please check that the property details shown on this Certificate are correct for the land being sold.

This Certificate is only valid for the financial year shown.

If the change of ownership will occur in the following financial year, you must obtain another Certificate after 30 June.

Payment should be made as part of the settlement process.

The amount payable on this Certificate must be paid in full even if only a portion of the subject land is being sold. RevenueSA cannot apportion the land tax.

If the amount payable is not paid in full on or before the due date shown on this Certificate, the purchaser will not be released from liability of the whole amount of the land tax outstanding as at the date of settlement.

The owner of the land as at midnight on 30 June immediately before the financial year of this Certificate will remain liable for any additional land tax accrued before the date of this Certificate, even if the amount payable on this Certificate has been paid.

The amount payable on this Certificate is the land tax payable at the date of issue. However, land tax for a particular financial year may be reassessed at any time, changing the amount payable.

Should a reassessment occur after this Certificate has been paid in full, the purchaser will remain indemnified and will not be responsible for payment of the new land tax payable amount. The owner at the beginning of the relevant financial year will be responsible for payment of any additional land tax payable.

Should a reassessment occur after this Certificate has been issued but not paid in full, the purchaser will not be indemnified and may become responsible for payment of the new land tax payable amount.




Should a reassessment occur after this Certificate has been paid in full and the Certificate is subsequently updated, the purchaser will not be indemnified and may become responsible for payment of the new land tax payable amount.

Provision of this Certificate does not relieve the land owner of their responsibility to pay their Notice of Land Tax Assessment by the due date.

For more information:

Visit: www.revenuesa.sa.gov.au
Email: contactus@revenuesa.sa.gov.au
Phone: (08) 8372 7534

PAYMENT OPTIONS FOR THIS CERTIFICATE SHOWN BELOW

 <p>Billers Code: 456293 Ref: 7008278124</p> <p>Contact your bank or financial institution to make this payment from your cheque, savings, debit, credit card or transaction account. More info: www.bpay.com.au © Registered to BPAY Pty Ltd ABN 69 079 137 518</p>	 <p>To pay via the internet go to: www.revenuesaonline.sa.gov.au</p>	 <p>Send your cheque or money order, made payable to the Commissioner of State Taxation, along with this Payment Remittance Advice to: Please refer below. Revenue SA Locked Bag 555 ADELAIDE SA 5001</p>
--	---	--

ACTION REQUIRED: In line with the Commonwealth Government's cheque phase-out, RevenueSA will stop accepting cheque payments after 30 June 2027. To ensure a smooth transition, we encourage you to switch to one of the other payment options listed above.

SA WATER CERTIFICATE

CT Volume 6218 Folio 484

If your property was constructed before 1929, it's recommended you request a property interest report and internal 'as constructed' sanitary drainage drawing to understand any specific requirements relating to the existing arrangements.

As constructed sanitary drainage drawings can be found at <https://maps.sa.gov.au/drainageplans/>.

SA Water has no record of an Encumbrance on this property as at the date of issue of this certificate.

South Australian Water Corporation

Name: **Water & Sewer Account**
G U TAYLOR Acct. No.: 13 47115 20 7 Amount: _____

Address:
22 ST MARYS ST WILLUNGA LT 700

Payment Options

EFT

EFT Payment

Bank account name: SA Water Collection Account
BSB number: 065000
Bank account number: 10622859
Payment reference: 1347115207



Bill code: 8888
Ref: 1347115207

Telephone and Internet Banking — BPAY®

Contact your bank or financial institution to make this payment from your cheque, savings, debit, credit card or transaction account. More information at bpay.com.au



Paying online

Pay online at www.sawater.com.au/paynow for a range of options. Have your account number and credit card details to hand.



Paying by phone

Call 1300 650 870 and pay by phone using your Visa/Mastercard 24/7.

SA Water account number: 1347115207

TITLE VALUATION PACKAGE

CT Volume 6218 Folio 484

Certificate of Title

Title Reference CT 6218/484
Status CURRENT
Easement YES
Owner Number 18614238
Address for Notices 22 ST MARYS ST WILLUNGA, SA 5172
Area NOT AVAILABLE

Estate Type

Fee Simple

Registered Proprietor

GRANT UPTON TAYLOR
OF 22 ST MARYS STREET WILLUNGA SA 5172

Description of Land

ALLOTMENT 700 FILED PLAN 210676
IN THE AREA NAMED WILLUNGA
HUNDRED OF WILLUNGA

Last Sale Details

Dealing Reference TRANSFER (T) 13404332
Dealing Date 06/11/2020
Sale Price \$655,000
Sale Type FULL VALUE / CONSIDERATION AND WHOLE OF LAND

Constraints

Encumbrances

NIL

Stoppers

NIL

Valuation Numbers

Valuation Number	Status	Property Location Address
1347115207	CURRENT	22 ST MARYS STREET, WILLUNGA, SA 5172

Notations

Dealings Affecting Title

NIL

Notations on Plan

NIL

Registrar-General's Notes

NIL

Administrative Interests

NIL

Valuation Record

Valuation Number 1347115207
Type Site & Capital Value
Date of Valuation 01/01/2025
Status CURRENT
Operative From 01/07/1984
Property Location 22 ST MARYS STREET, WILLUNGA, SA 5172
Local Government ONKAPARINGA
Owner Names GRANT UPTON TAYLOR
Owner Number 18614238
Address for Notices 22 ST MARYS ST WILLUNGA, SA 5172
Zone / Subzone HN - Hills Neighbourhood
Water Available Yes
Sewer Available No
Land Use 1100 - House
Description 8EH DI/G
Local Government Description Residential

Parcels

Plan/Parcel	Title Reference(s)
F210676 ALLOTMENT 700	CT 6218/481,CT 6218/484

Values

Financial Year	Site Value	Capital Value	Notional Site Value	Notional Capital Value	Notional Type
Current	\$740,000	\$1,025,000			
Previous	\$630,000	\$890,000			

Building Details

Valuation Number 1347115207
Building Style Architectural

Year Built	1984
Building Condition	Very Good
Wall Construction	Brick
Roof Construction	Galvanised Iron
Equivalent Main Area	181 sqm
Number of Main Rooms	8

Note – this information is not guaranteed by the Government of South Australia

PLAN

CT Volume 6218 Folio 484



S.A. LANDS TITLES OFFICE RE-IDENTIFICATION PLAN

PLAN NUMBER

FP 210676

SHEET 1 OF 1

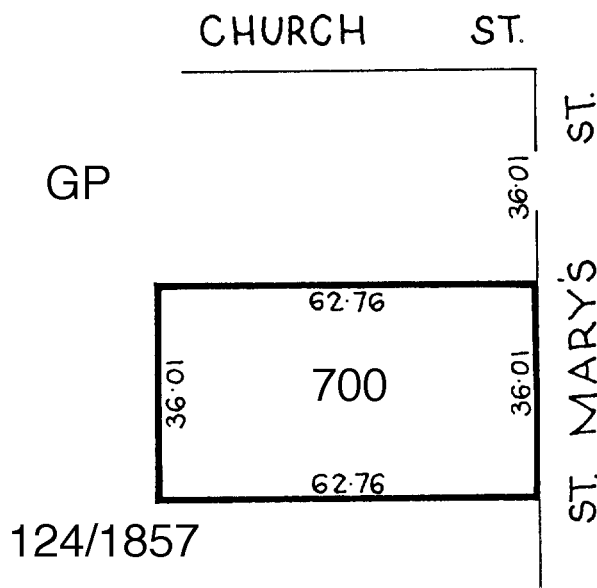
ACCEPTED FOR FILING
05/05/1998

[Signature]
REGISTRAR-GENERAL

AREA : WILLUNGA
LGA : CITY OF ONKAPARINGA
HUNDRED : WILLUNGA
SECTION : P S 268

THIS PLAN IS SCANNED FOR CERTIFICATE OF TITLE 4213/135


LAST PLAN REF: GP 124/1857



0 12.5 25 37.5 50 Metres

NOTE: SUBJECT TO ALL LAWFULLY EXISTING PLANS OF DIVISION

PLANS

PURPOSE: EASEMENT	AREA NAME: WILLUNGA	APPROVED: MATTHEW LETHBRIDGE 28/11/2018	 FX254273
MAP REF: 6627/30/L	COUNCIL: CITY OF ONKAPARINGA	FILED: MATTHEW LETHBRIDGE 28/11/2018	SHEET 1 OF 2
LAST PLAN:	DEVELOPMENT NO:	65202_text_01_v04_Version_4	

AGENT DETAILS: WEBER FRANKIW SURVEYORS PTY LTD
 178 MAIN ROAD
 MCLAREN VALE SA 5171
 PH: 83238991
 FAX:

AGENT CODE: WEFSP
REFERENCE: 3729-01

SURVEYORS CERTIFICATION:

SUBJECT TITLE DETAILS:

PREFIX	VOLUME	FOLIO	OTHER	PARCEL	NUMBER	PLAN	NUMBER	HUNDRED / IA / DIVISION	TOWN	REFERENCE NUMBER
CT	5775	322		ALLOTMENT(S)	388	F	164211	WILLUNGA		
CT	5904	395		ALLOTMENT(S)	2	F	7448	WILLUNGA		
CT	5776	281		ALLOTMENT(S)	700	F	210676	WILLUNGA		
CT	5776	282		ALLOTMENT(S)	701	F	210677	WILLUNGA		

OTHER TITLES AFFECTED: CT 5904/394

EASEMENT DETAILS:

STATUS	LAND BURDENED	FORM	CATEGORY	IDENTIFIER	PURPOSE	IN FAVOUR OF	CREATION
VARY FROM	2 IN F7448	SHORT	EASEMENT(S)	B IN CT 5904/395	FOR DRAINAGE PURPOSES	THE COUNCIL FOR THE AREA	TG 9642681
VARY TO	2	SHORT	EASEMENT(S)	J	FOR DRAINAGE PURPOSES	THE COUNCIL FOR THE AREA	TG 9642681
PROPOSED	700	SHORT	EASEMENT(S)	H	FOR DRAINAGE PURPOSES	THE COUNCIL FOR THE AREA	
PROPOSED	700.701	SHORT	EASEMENT(S)	D	FOR DRAINAGE PURPOSES	388	
PROPOSED	388	SHORT	EASEMENT(S)	G	FOR DRAINAGE PURPOSES	THE COUNCIL FOR THE AREA	

ANNOTATIONS:

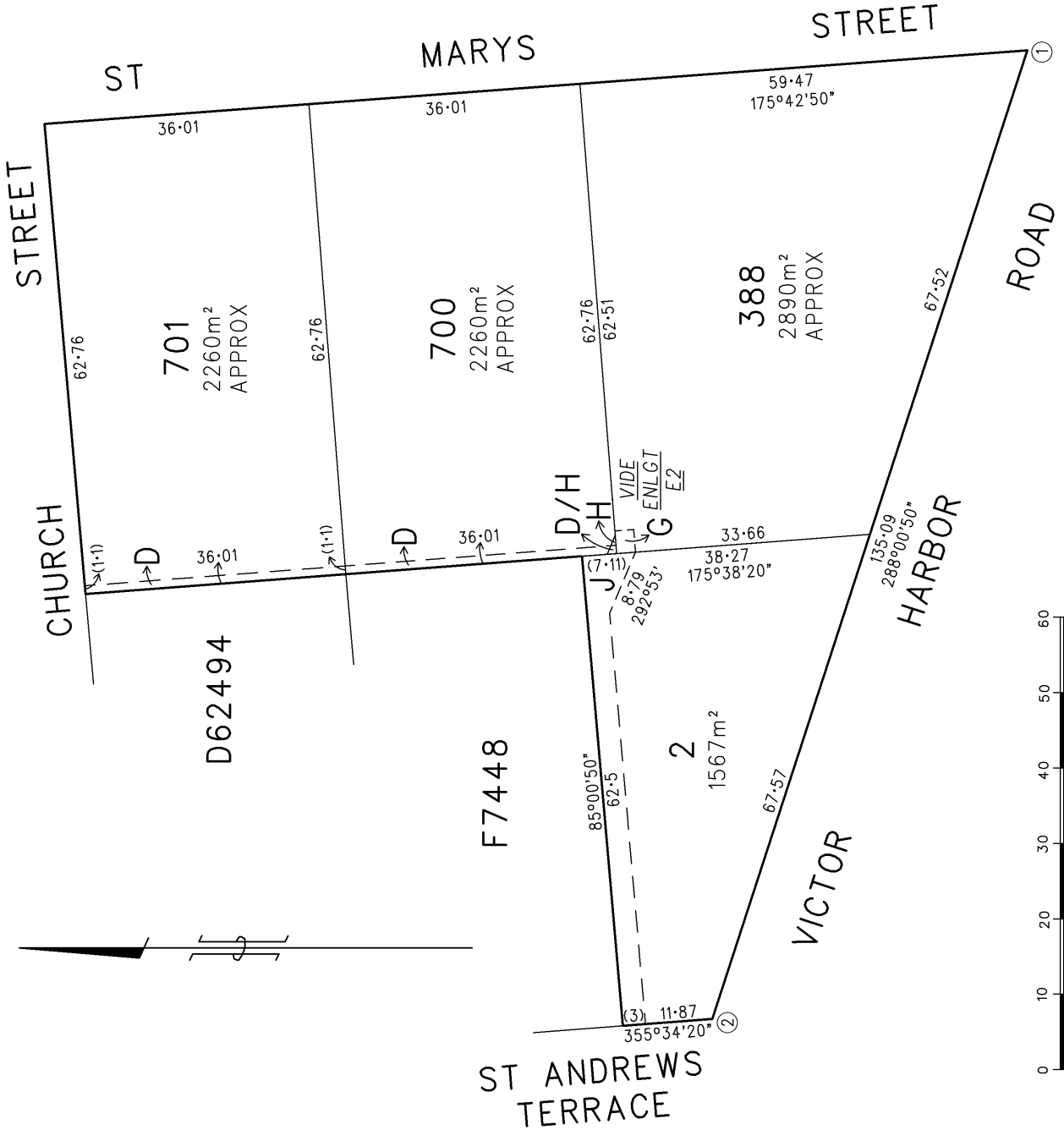
FX254273

SHEET 2 OF 2

65202_pland_1_V02_Version_4

BEARING DATUM: (1) - (2) 288°00'50"
DERIVATION: D62494 ADOPTED

TOTAL AREA:



F7448

85°00'50"
62.5

700

MARYS STREET

700
2260m²
APPROX

F7448

2
1567m²

G

388
2890m²
APPROX

388

VICTOR HARBOR ROAD

ENLARGEMENT E2

NOT TO SCALE



WEBER FRANKIW SURVEYORS
Licensed Surveyors & Land Division Consultants
CAD Ref: 372901eSm
178 Main Road McLaren Vale South Australia 5171
Telephone (08) 8323 8991
Email admin@wfsurvey.com.au
ACN 624 277 158